

AENC-ARC-ENV-REP-0113

# Norwich to Tilbury

## Volume 6: Environmental Statement

Document: 6.13.A4 Environmental Statement Appendix 13.4 -  
Residential Visual Amenity Assessment - Clean Version - Part 3

Final Issue B

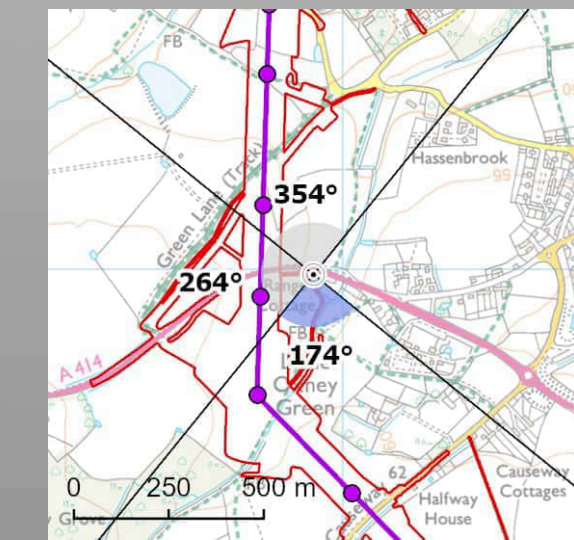

May 2026

Planning Inspectorate Reference: EN020027

Infrastructure Planning (Applications: Prescribed Forms and Procedure)  
Regulations 2009 Regulation 5(2)(a)

**nationalgrid**

© Crown copyright and database rights 2023. Norwich to Tilbury Ordnance Survey data. Licence number: AC0000808122



**Wireline**

View flat at a comfortable arm's length

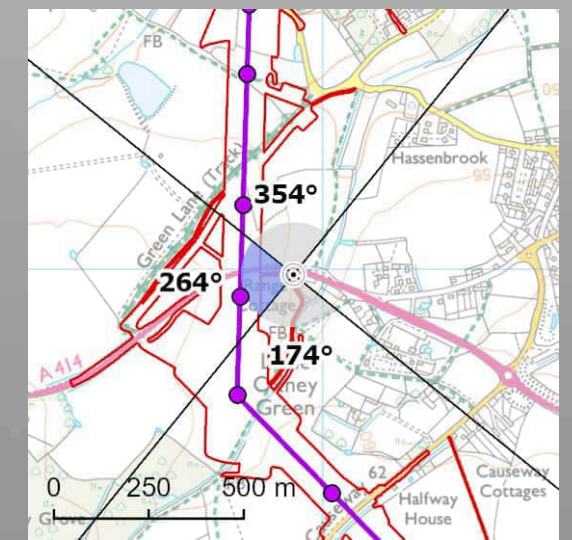
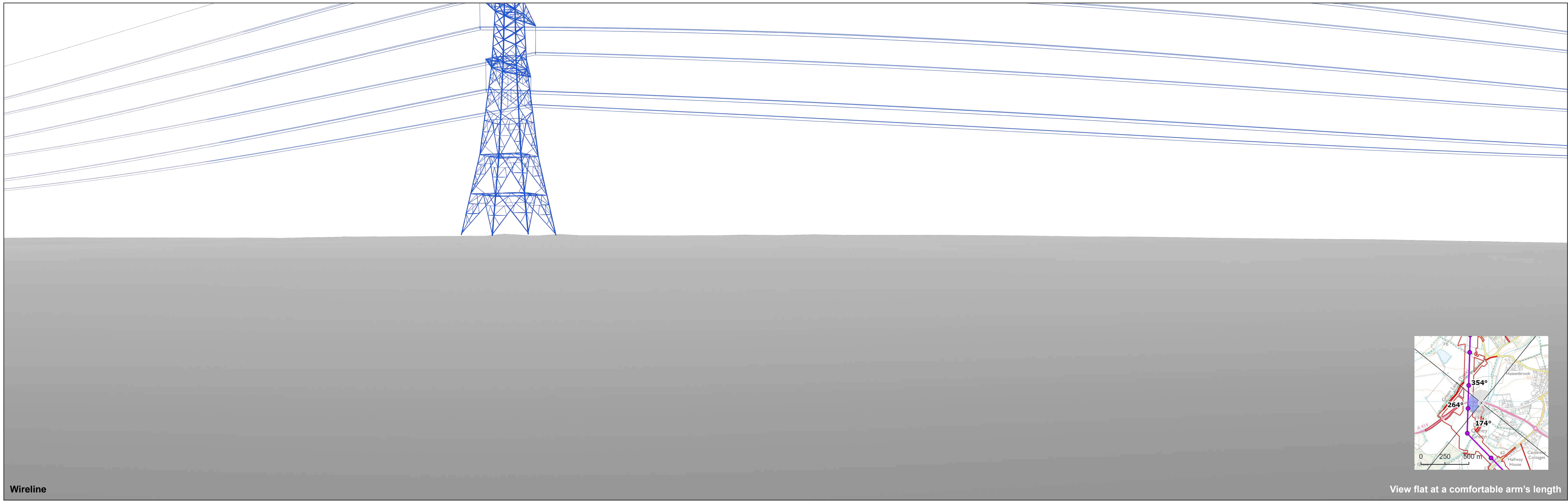


OS reference:	565923E 205987N	Horizontal field of view:	90° (cylindrical projection)
AOD:	56.7 m	Principal distance:	522 mm
Direction of view:	174°	Paper size:	841 x 297 mm (half A1)
Nearest pylon:	152m	Correct printed image size:	820 x 260 mm

Notes:  
 1) These indicative wirelines represent a 'maximum visibility scenario.'

Norwich to Tilbury  
**Figure: A13.4.2F (xxvi)**  
**Viewpoint VP143: F26**

© Crown copyright and database rights 2023. Norwich to Tilbury Ordnance Survey data. Licence number: AC0000808122



**Wireline**

View flat at a comfortable arm's length

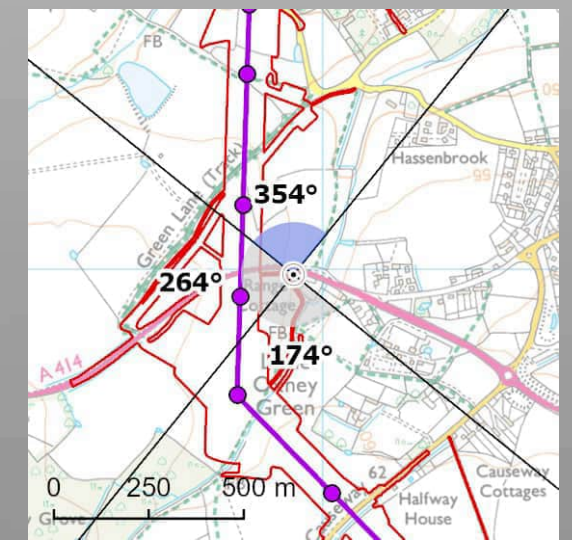



OS reference:	565923E 205987N	Horizontal field of view:	90° (cylindrical projection)
AOD:	56.7 m	Principal distance:	522 mm
Direction of view:	264°	Paper size:	841 x 297 mm (half A1)
Nearest pylon:	152m	Correct printed image size:	820 x 260 mm

Notes:  
 1) These indicative wirelines represent a 'maximum visibility scenario.'

Norwich to Tilbury  
**Figure: A13.4.2F (xxvi)**  
**Viewpoint VP143: F26**

© Crown copyright and database rights 2023. Norwich to Tilbury Ordnance Survey data. Licence number: AC0000808172



**Wireline**

View flat at a comfortable arm's length

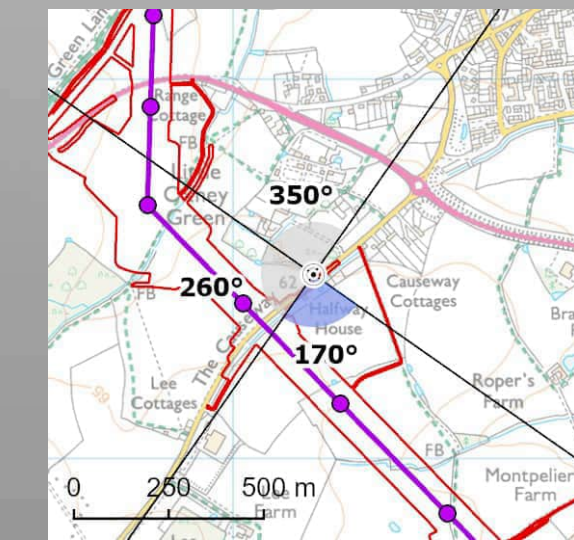



OS reference:	565923E 205987N	Horizontal field of view:	90° (cylindrical projection)
AOD:	56.7 m	Principal distance:	522 mm
Direction of view:	354°	Paper size:	841 x 297 mm (half A1)
Nearest pylon:	152m	Correct printed image size:	820 x 260 mm

Notes:  
 1) These indicative wirelines represent a 'maximum visibility scenario.'

Norwich to Tilbury  
**Figure: A13.4.2F (xxvi)**  
 Viewpoint VP143: F26

© Crown copyright and database rights 2023. Norwich to Tilbury Ordnance Survey data. Licence number: AC0000808122



**Wireline**

View flat at a comfortable arm's length

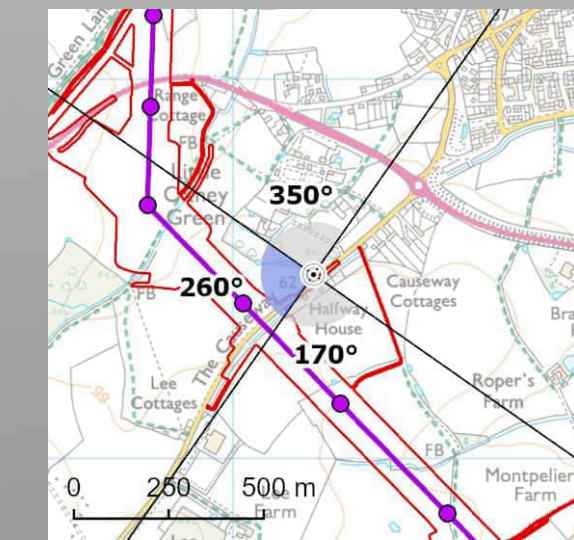



OS reference:	566212E 205486N	Horizontal field of view:	90° (cylindrical projection)
AOD:	62.9 m	Principal distance:	522 mm
Direction of view:	170°	Paper size:	841 x 297 mm (half A1)
Nearest pylon:	202m	Correct printed image size:	820 x 260 mm

Notes:  
 1) These indicative wirelines represent a 'maximum visibility scenario.'

Norwich to Tilbury  
**Figure: A13.4.2F (xxvii)**  
 Viewpoint VP144: F27

© Crown copyright and database rights 2025. Norwich to Tilbury Ordnance Survey data. Licence number: AC0000908172



**Wireline**

View flat at a comfortable arm's length

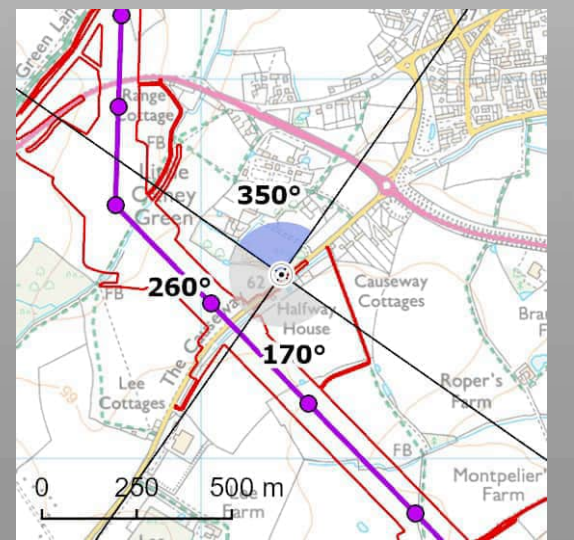



OS reference:	566212E 205486N	Horizontal field of view:	90° (cylindrical projection)
AOD:	62.9 m	Principal distance:	522 mm
Direction of view:	260°	Paper size:	841 x 297 mm (half A1)
Nearest pylon:	202m	Correct printed image size:	820 x 260 mm

Notes:  
 1) These indicative wirelines represent a 'maximum visibility scenario.'

Norwich to Tilbury  
**Figure: A13.4.2F (xxvii)**  
**Viewpoint VP144: F27**

© Crown copyright and database rights 2023. Norwich to Tilbury Ordnance Survey data. Licence number: AC0000908122



Wireline

View flat at a comfortable arm's length

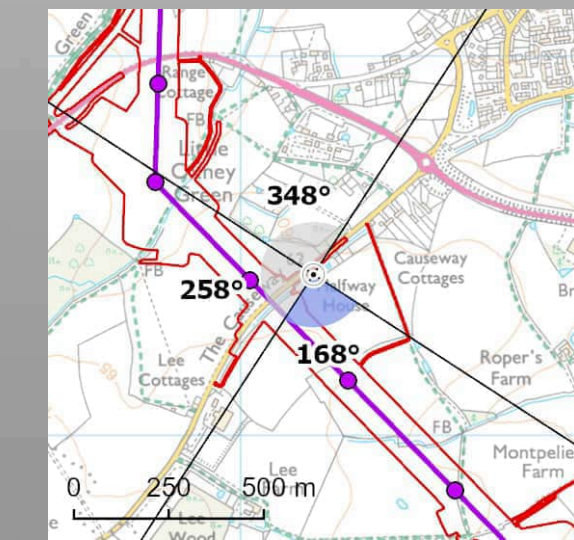



OS reference:	566212E 205486N	Horizontal field of view:	90° (cylindrical projection)
AOD:	62.9 m	Principal distance:	522 mm
Direction of view:	350°	Paper size:	841 x 297 mm (half A1)
Nearest pylon:	202m	Correct printed image size:	820 x 260 mm

Notes:  
 1) These indicative wirelines represent a 'maximum visibility scenario.'

Norwich to Tilbury  
**Figure: A13.4.2F (xxvii)**  
 Viewpoint VP144: F27

© Crown copyright and database rights 2023. Norwich to Tilbury Ordnance Survey data. Licence number: AC0000808172



**Wireline**

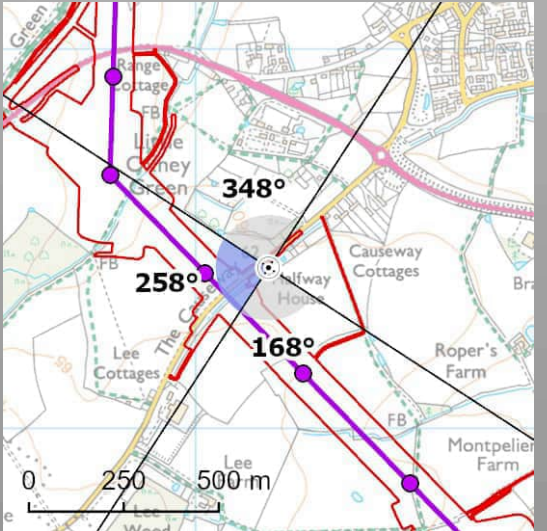

View flat at a comfortable arm's length



OS reference:	566192E 205425N	Horizontal field of view:	90° (cylindrical projection)
AOD:	64.1 m	Principal distance:	522 mm
Direction of view:	168°	Paper size:	841 x 297 mm (half A1)
Nearest pylon:	168m	Correct printed image size:	820 x 260 mm

Notes:  
 1) These indicative wirelines represent a 'maximum visibility scenario.'

Norwich to Tilbury  
**Figure: A13.4.2F (xxviii)**  
 Viewpoint VP145: F28



Wireline

View flat at a comfortable arm's length



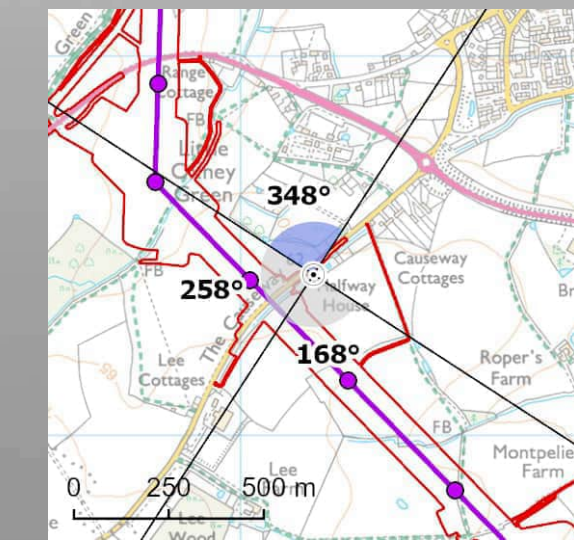

OS reference:	566192E 205425N	Horizontal field of view:	90° (cylindrical projection)
AOD:	64.1 m	Principal distance:	522 mm
Direction of view:	258°	Paper size:	841 x 297 mm (half A1)
Nearest pylon:	168m	Correct printed image size:	820 x 260 mm

Notes:  
 1) These indicative wirelines represent a 'maximum visibility scenario.'

Norwich to Tilbury  
**Figure: A13.4.2F (xxviii)**  
**Viewpoint VP145: F28**

© Crown copyright and database rights 2023. Norwich to Tilbury Ordnance Survey data. Licence number: AC0000808122

© Crown copyright and database rights 2025 Norwich to Tilbury Ordnance Survey data Licence number: AC0000808122



Wireline

View flat at a comfortable arm's length

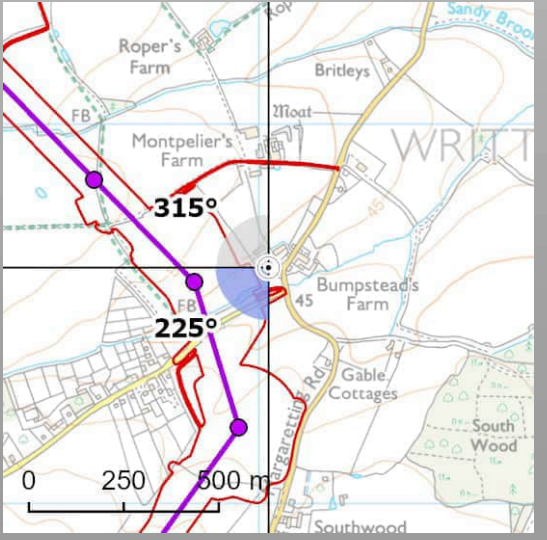



OS reference:	566192E 205425N	Horizontal field of view:	90° (cylindrical projection)
AOD:	64.1 m	Principal distance:	522 mm
Direction of view:	348°	Paper size:	841 x 297 mm (half A1)
Nearest pylon:	168m	Correct printed image size:	820 x 260 mm

Notes:  
 1) These indicative wirelines represent a 'maximum visibility scenario.'

Norwich to Tilbury  
**Figure: A13.4.2F (xxviii)**  
 Viewpoint VP145: F28

© Crown copyright and database rights 2023. Norwich to Tilbury Ordnance Survey data. Licence number: AC0000808172



**Wireline**

View flat at a comfortable arm's length

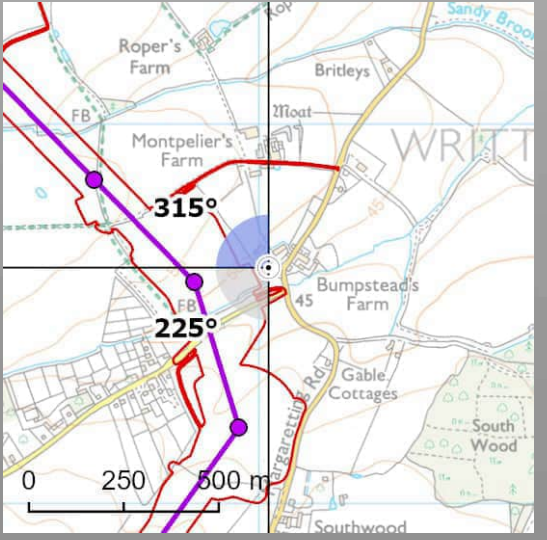



OS reference:	567025E 204623N	Horizontal field of view:	90° (cylindrical projection)
AOD:	49.1 m	Principal distance:	522 mm
Direction of view:	225°	Paper size:	841 x 297 mm (half A1)
Nearest pylon:	199m	Correct printed image size:	820 x 260 mm

Notes:  
 1) These indicative wirelines represent a 'maximum visibility scenario.'

Norwich to Tilbury  
**Figure: A13.4.2F (xxix)**  
 Viewpoint VP146: F29

© Crown copyright and database rights 2023. Norwich to Tilbury Ordnance Survey data. Licence number: AC0000808122



Wireline

View flat at a comfortable arm's length

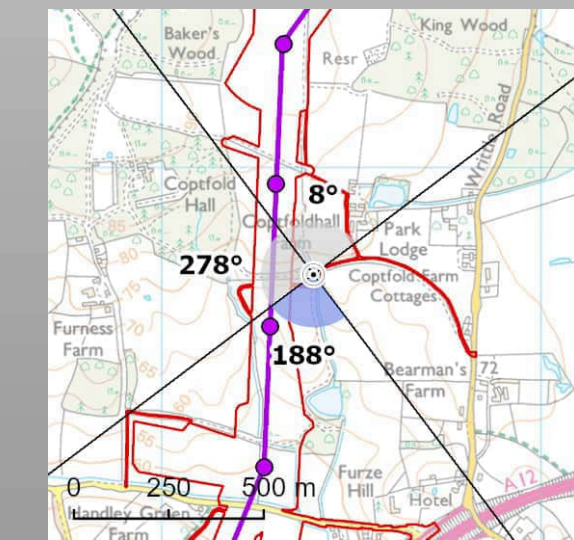



OS reference:	567025E 204623N	Horizontal field of view:	90° (cylindrical projection)
AOD:	49.1 m	Principal distance:	522 mm
Direction of view:	315°	Paper size:	841 x 297 mm (half A1)
Nearest pylon:	199m	Correct printed image size:	820 x 260 mm

Notes:  
 1) These indicative wirelines represent a 'maximum visibility scenario.'

Norwich to Tilbury  
**Figure: A13.4.2F (xxix)**  
**Viewpoint VP146: F29**

© Crown copyright and database rights 2023. Norwich to Tilbury Ordnance Survey data. Licence number: AC0000808122



**Wireline**

View flat at a comfortable arm's length

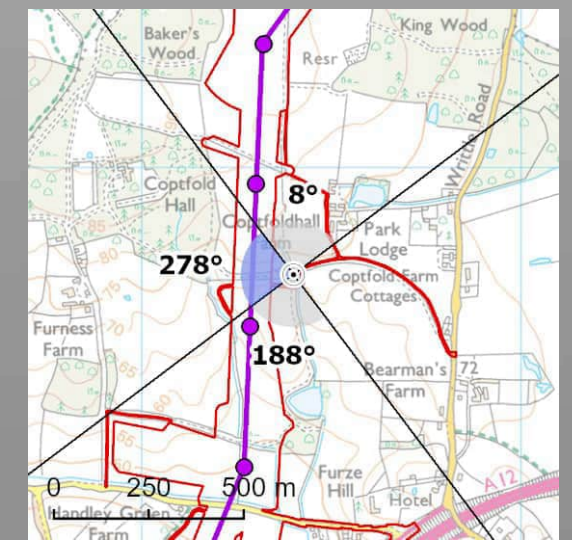



OS reference:	566400E 202719N	Horizontal field of view:	90° (cylindrical projection)
AOD:	72.5 m	Principal distance:	522 mm
Direction of view:	188°	Paper size:	841 x 297 mm (half A1)
Nearest pylon:	179m	Correct printed image size:	820 x 260 mm

Notes:  
 1) These indicative wirelines represent a 'maximum visibility scenario.'

Norwich to Tilbury  
**Figure: A13.4.2F (xxxii)**  
 Viewpoint VP149: F32

© Crown copyright and database rights 2023. Norwich to Tilbury Ordnance Survey data. Licence number: AC0000808122



Wireline

View flat at a comfortable arm's length

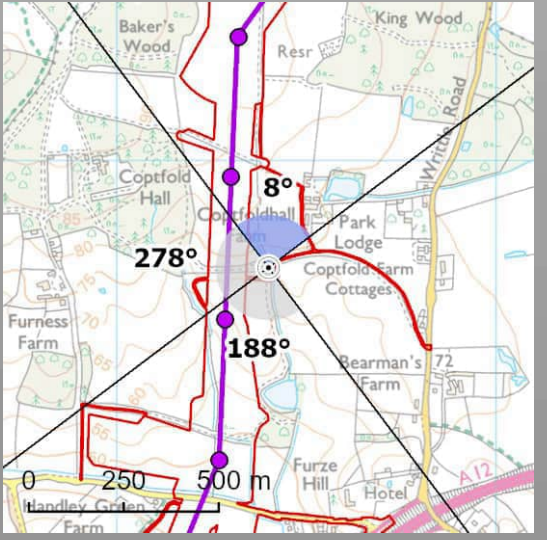



OS reference:	566400E 202719N	Horizontal field of view:	90° (cylindrical projection)
AOD:	72.5 m	Principal distance:	522 mm
Direction of view:	278°	Paper size:	841 x 297 mm (half A1)
Nearest pylon:	179m	Correct printed image size:	820 x 260 mm

Notes:  
 1) These indicative wirelines represent a 'maximum visibility scenario.'

Norwich to Tilbury  
**Figure: A13.4.2F (xxxii)**  
 Viewpoint VP149: F32

© Crown copyright and database rights 2023. Norwich to Tilbury Ordnance Survey data. Licence number: AC0000808122



Wireline

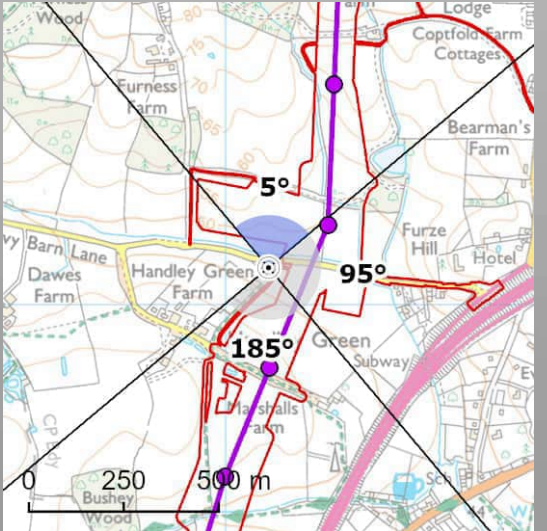

View flat at a comfortable arm's length



OS reference:	566400E 202719N	Horizontal field of view:	90° (cylindrical projection)
AOD:	72.5 m	Principal distance:	522 mm
Direction of view:	8°	Paper size:	841 x 297 mm (half A1)
Nearest pylon:	179m	Correct printed image size:	820 x 260 mm

Notes:  
 1) These indicative wirelines represent a 'maximum visibility scenario.'

Norwich to Tilbury  
**Figure: A13.4.2F (xxxii)**  
 Viewpoint VP149: F32



Wireline

View flat at a comfortable arm's length

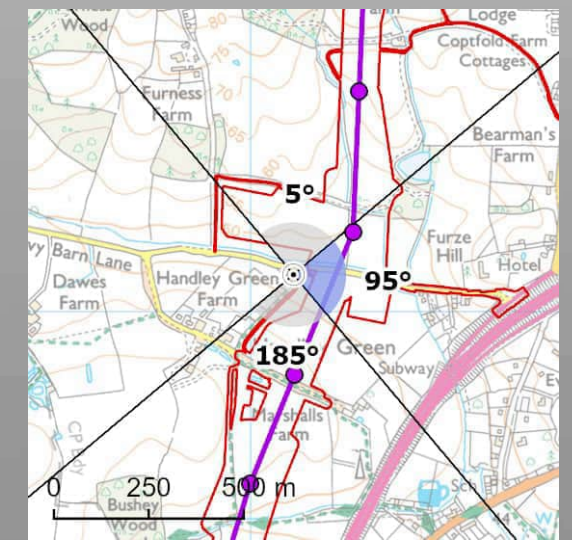



OS reference:	566113E 202099N	Horizontal field of view:	90° (cylindrical projection)
AOD:	49.8 m	Principal distance:	522 mm
Direction of view:	5°	Paper size:	841 x 297 mm (half A1)
Nearest pylon:	193m	Correct printed image size:	820 x 260 mm

Notes:  
 1) These indicative wirelines represent a 'maximum visibility scenario.'

Norwich to Tilbury  
**Figure: A13.4.2F (xxxiii)**  
 Viewpoint VP150: F33

© Crown copyright and database rights 2023. Norwich to Tilbury Ordnance Survey data. Licence number: AC0000808122



**Wireline**

View flat at a comfortable arm's length




OS reference:	566113E 202099N	Horizontal field of view:	90° (cylindrical projection)
AOD:	49.8 m	Principal distance:	522 mm
Direction of view:	95°	Paper size:	841 x 297 mm (half A1)
Nearest pylon:	193m	Correct printed image size:	820 x 260 mm

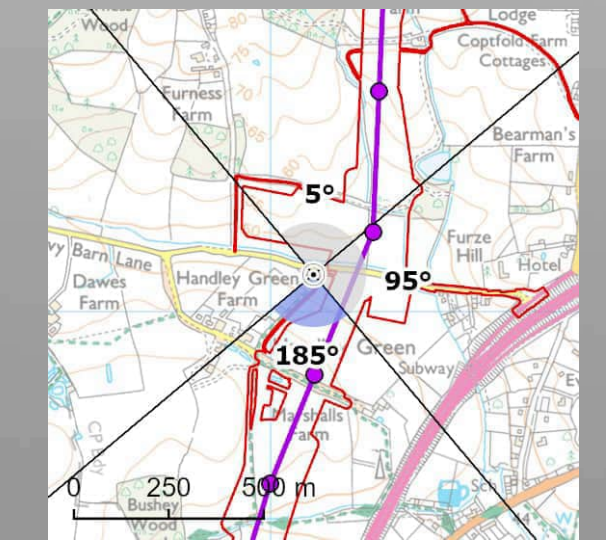
Notes:  
 1) These indicative wirelines represent a 'maximum visibility scenario.'

Norwich to Tilbury  
**Figure: A13.4.2F (xxxiii)**  
 Viewpoint VP150: F33

© Crown copyright and database rights 2023. Norwich to Tilbury Ordnance Survey data. Licence number: AC0000808122



Wireline



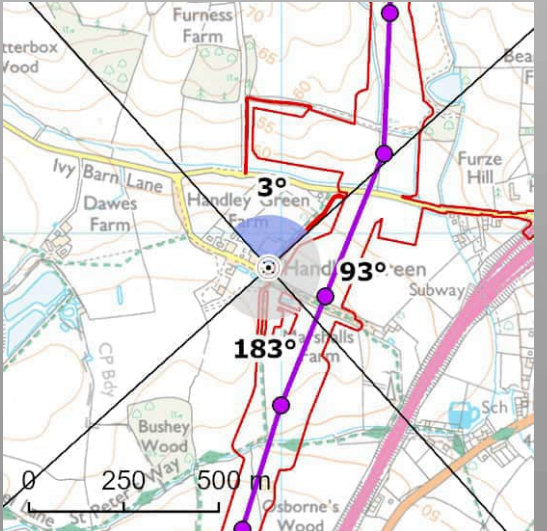

View flat at a comfortable arm's length



OS reference:	566113E 202099N	Horizontal field of view:	90° (cylindrical projection)
AOD:	49.8 m	Principal distance:	522 mm
Direction of view:	185°	Paper size:	841 x 297 mm (half A1)
Nearest pylon:	193m	Correct printed image size:	820 x 260 mm

Notes:  
 1) These indicative wirelines represent a 'maximum visibility scenario.'

Norwich to Tilbury  
**Figure: A13.4.2F (xxxiii)**  
 Viewpoint VP150: F33



**Wireline**

View flat at a comfortable arm's length

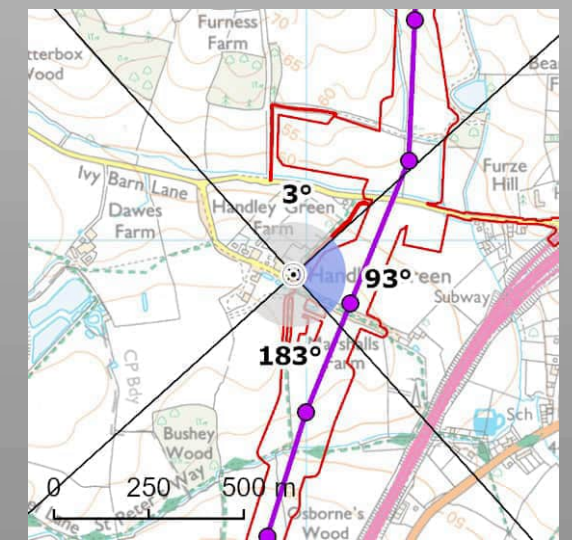



OS reference:	565966E 201911N	Horizontal field of view:	90° (cylindrical projection)
AOD:	59.1 m	Principal distance:	522 mm
Direction of view:	3°	Paper size:	841 x 297 mm (half A1)
Nearest pylon:	167m	Correct printed image size:	820 x 260 mm

Notes:  
 1) These indicative wirelines represent a 'maximum visibility scenario.'

Norwich to Tilbury  
**Figure: A13.4.2F (xxxiv)**  
**Viewpoint VP151: F34**

© Crown copyright and database rights 2023. Norwich to Tilbury Ordnance Survey data. Licence number: AC0000808122



**Wireline**

View flat at a comfortable arm's length

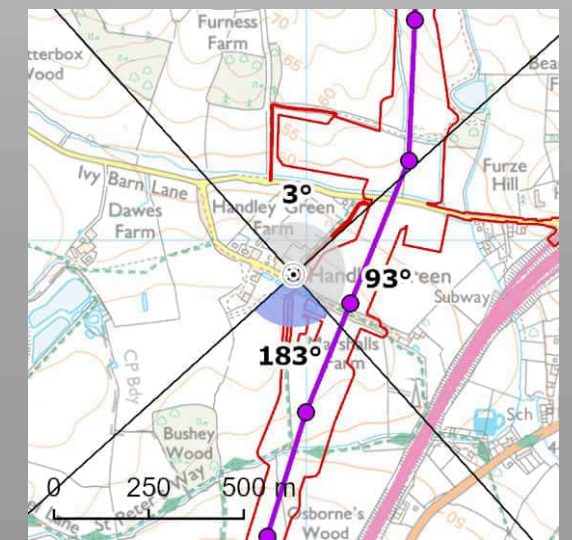



OS reference:	565966E 201911N	Horizontal field of view:	90° (cylindrical projection)
AOD:	59.1 m	Principal distance:	522 mm
Direction of view:	93°	Paper size:	841 x 297 mm (half A1)
Nearest pylon:	167m	Correct printed image size:	820 x 260 mm

Notes:  
 1) These indicative wirelines represent a 'maximum visibility scenario.'

Norwich to Tilbury  
**Figure: A13.4.2F (xxxiv)**  
**Viewpoint VP151: F34**

© Crown copyright and database rights 2023. Norwich to Tilbury Ordnance Survey data. Licence number: AC0000808122



**Wireline**

View flat at a comfortable arm's length

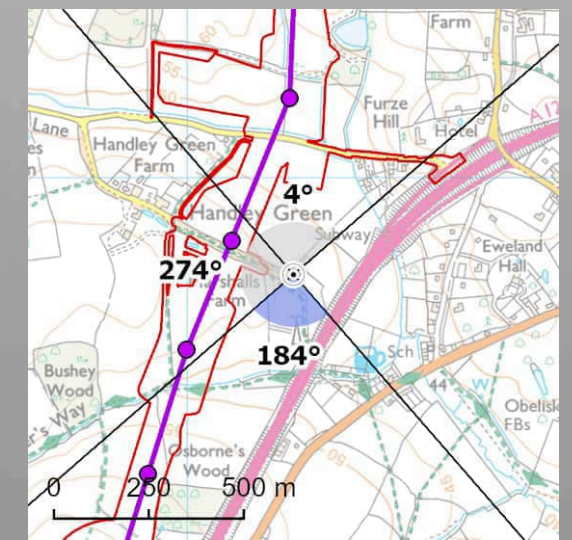



OS reference:	565966E 201911N	Horizontal field of view:	90° (cylindrical projection)
AOD:	59.1 m	Principal distance:	522 mm
Direction of view:	183°	Paper size:	841 x 297 mm (half A1)
Nearest pylon:	167m	Correct printed image size:	820 x 260 mm

Notes:  
 1) These indicative wirelines represent a 'maximum visibility scenario.'

Norwich to Tilbury  
**Figure: A13.4.2F (xxxiv)**  
**Viewpoint VP151: F34**

© Crown copyright and database rights 2023. Norwich to Tilbury Ordnance Survey data. Licence number: AC0000808122



**Wireline**

View flat at a comfortable arm's length

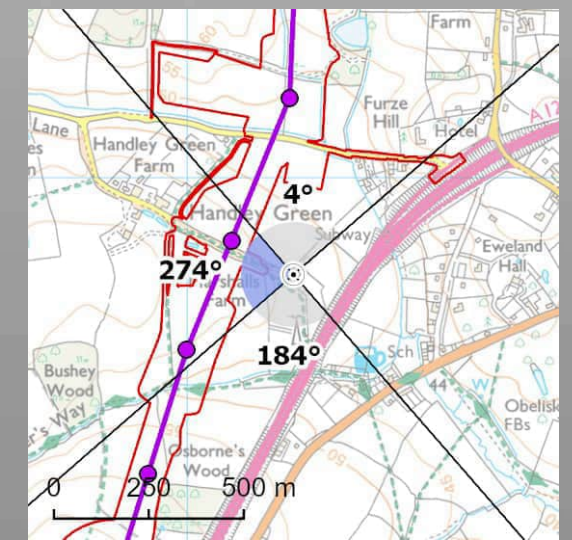



OS reference:	566280E 201746N	Horizontal field of view:	90° (cylindrical projection)
AOD:	55.1 m	Principal distance:	522 mm
Direction of view:	184°	Paper size:	841 x 297 mm (half A1)
Nearest pylon:	187m	Correct printed image size:	820 x 260 mm

Notes:  
 1) These indicative wirelines represent a 'maximum visibility scenario.'

Norwich to Tilbury  
**Figure: A13.4.2F (xxxv)**  
**Viewpoint VP152: F35**

© Crown copyright and database rights 2023. Norwich to Tilbury Ordnance Survey data. Licence number: AC0000908172



**Wireline**

View flat at a comfortable arm's length

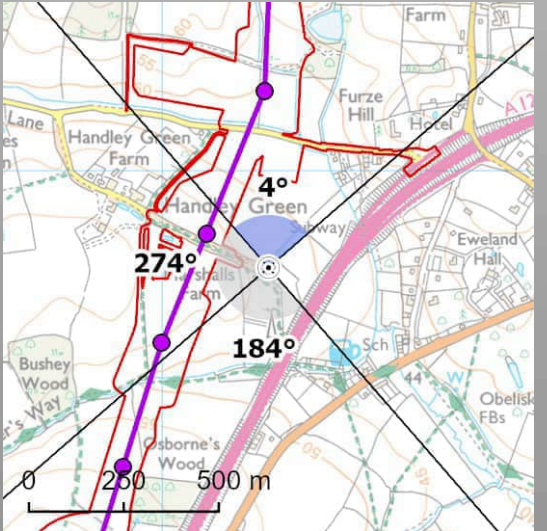



OS reference:	566280E 201746N	Horizontal field of view:	90° (cylindrical projection)
AOD:	55.1 m	Principal distance:	522 mm
Direction of view:	274°	Paper size:	841 x 297 mm (half A1)
Nearest pylon:	187m	Correct printed image size:	820 x 260 mm

Notes:  
 1) These indicative wirelines represent a 'maximum visibility scenario.'

Norwich to Tilbury  
**Figure: A13.4.2F (xxxv)**  
 Viewpoint VP152: F35

© Crown copyright and database rights 2023. Norwich to Tilbury Ordnance Survey data. Licence number: AC0000808122



**Wireline**

View flat at a comfortable arm's length

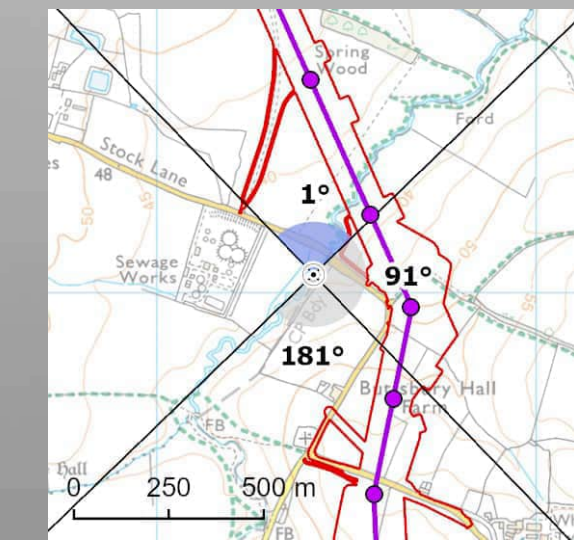



OS reference:	566280E 201746N	Horizontal field of view:	90° (cylindrical projection)
AOD:	55.1 m	Principal distance:	522 mm
Direction of view:	4°	Paper size:	841 x 297 mm (half A1)
Nearest pylon:	187m	Correct printed image size:	820 x 260 mm

Notes:  
 1) These indicative wirelines represent a 'maximum visibility scenario.'

Norwich to Tilbury  
**Figure: A13.4.2F (xxxv)**  
 Viewpoint VP152: F35

© Crown copyright and database rights 2023. Norwich to Tilbury Ordnance Survey data. Licence number: AC0000808122



**Wireline**

View flat at a comfortable arm's length

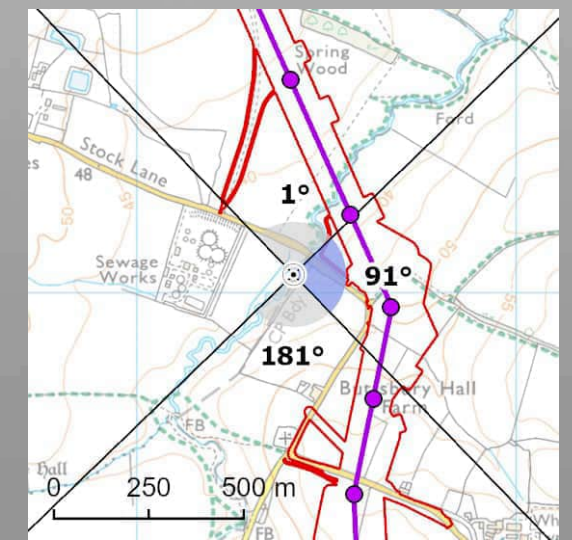



OS reference:	566413E 199049N	Horizontal field of view:	90° (cylindrical projection)
AOD:	41.8 m	Principal distance:	522 mm
Direction of view:	1°	Paper size:	841 x 297 mm (half A1)
Nearest pylon:	218m	Correct printed image size:	820 x 260 mm

Notes:  
 1) These indicative wirelines represent a 'maximum visibility scenario.'

Norwich to Tilbury  
**Figure: A13.4.2G**  
 Viewpoint VP153: G0

© Crown copyright and database rights 2023. Norwich to Tilbury Ordnance Survey data. Licence number: AC0000808122



**Wireline**

View flat at a comfortable arm's length

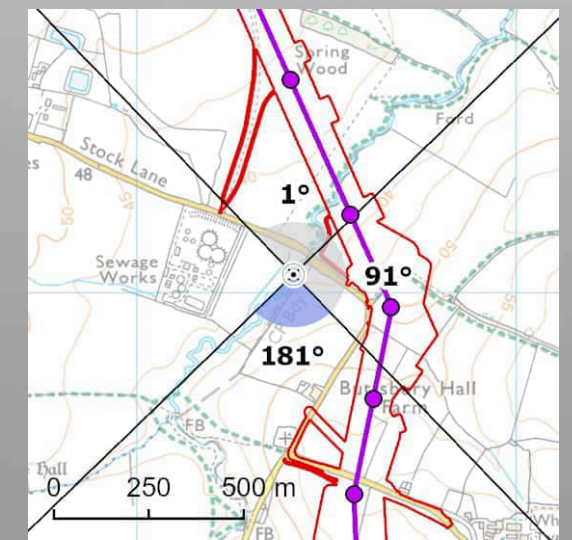



OS reference:	566413E 199049N	Horizontal field of view:	90° (cylindrical projection)
AOD:	41.8 m	Principal distance:	522 mm
Direction of view:	91°	Paper size:	841 x 297 mm (half A1)
Nearest pylon:	218m	Correct printed image size:	820 x 260 mm

Notes:  
 1) These indicative wirelines represent a 'maximum visibility scenario.'

Norwich to Tilbury  
**Figure: A13.4.2G**  
**Viewpoint VP153: G0**

© Crown copyright and database rights 2023. Norwich to Tilbury Ordnance Survey data. Licence number: AC0000808122



**Wireline**

View flat at a comfortable arm's length

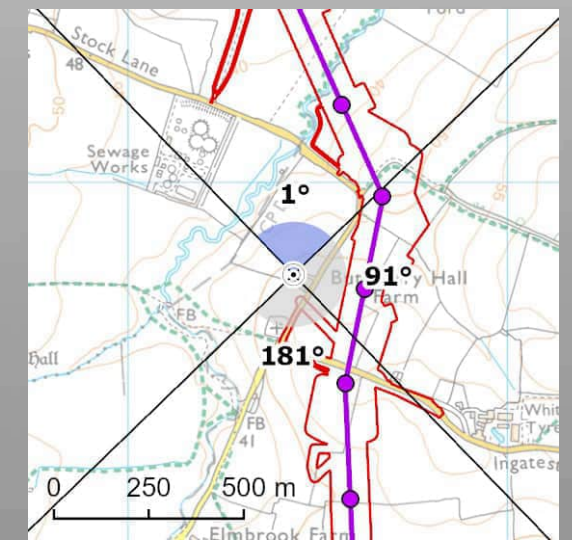



OS reference:	566413E 199049N	Horizontal field of view:	90° (cylindrical projection)
AOD:	41.8 m	Principal distance:	522 mm
Direction of view:	181°	Paper size:	841 x 297 mm (half A1)
Nearest pylon:	218m	Correct printed image size:	820 x 260 mm

Notes:  
 1) These indicative wirelines represent a 'maximum visibility scenario.'

Norwich to Tilbury  
**Figure: A13.4.2G**  
**Viewpoint VP153: G0**

© Crown copyright and database rights 2023. Norwich to Tilbury Ordnance Survey data. Licence number: AC0000808122



**Wireline**

View flat at a comfortable arm's length

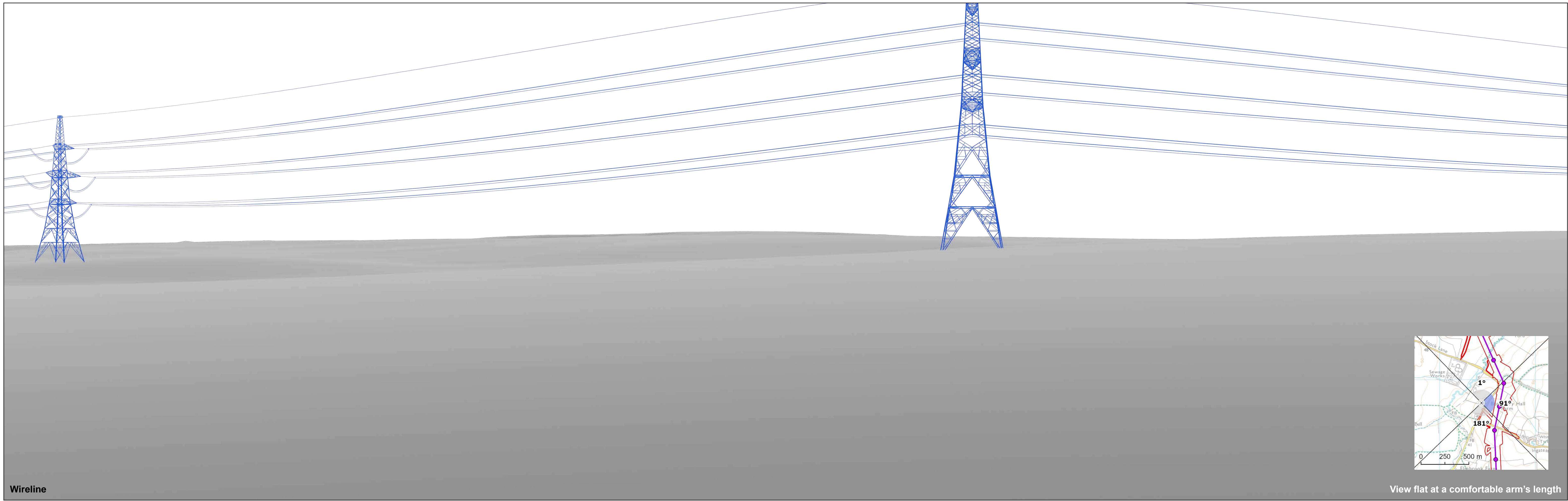


OS reference:	566436E 198758N	Horizontal field of view:	90° (cylindrical projection)
AOD:	51.9 m	Principal distance:	522 mm
Direction of view:	1°	Paper size:	841 x 297 mm (half A1)
Nearest pylon:	190m	Correct printed image size:	820 x 260 mm

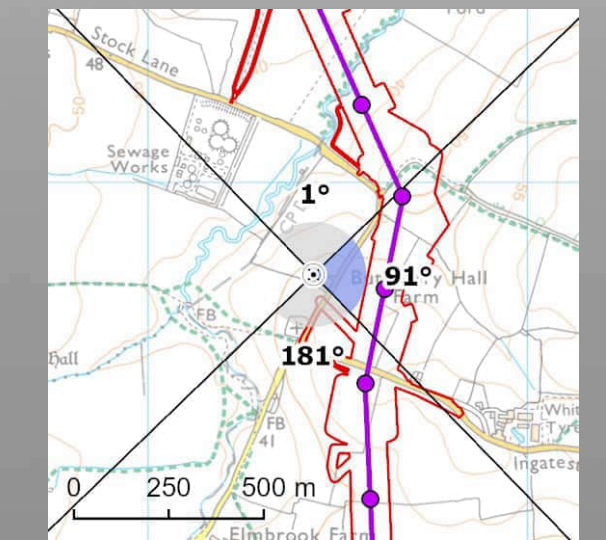
Notes:  
 1) These indicative wirelines represent a 'maximum visibility scenario.'

Norwich to Tilbury  
**Figure: A13.4.2G (i)**  
 Viewpoint VP154: G1

© Crown copyright and database rights 2023. Norwich to Tilbury Ordnance Survey data. Licence number: AC0000808122



Wireline



View flat at a comfortable arm's length

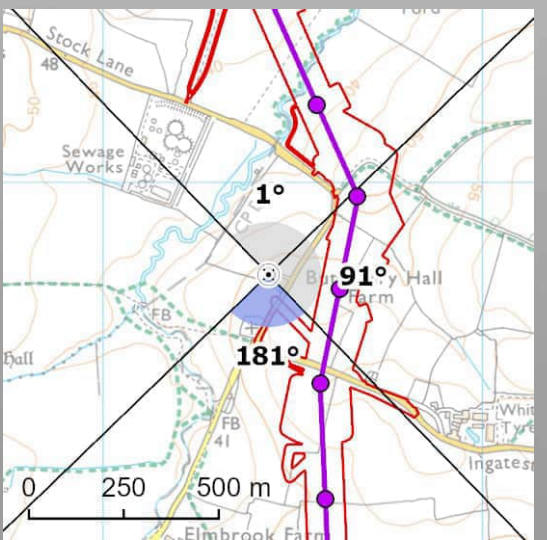



OS reference:	566436E 198758N	Horizontal field of view:	90° (cylindrical projection)
AOD:	51.9 m	Principal distance:	522 mm
Direction of view:	91	Paper size:	841 x 297 mm (half A1)
Nearest pylon:		Correct printed image size:	820 x 260 mm

Notes:  
 1) These indicative wirelines represent a 'maximum visibility scenario.'

Norwich to Tilbury  
**Figure: A13.4.2G (i)**  
**Viewpoint VP154: G1**

© Crown copyright and database rights 2023. Norwich to Tilbury Ordnance Survey data. Licence number: AC0000808122



Wireline

View flat at a comfortable arm's length

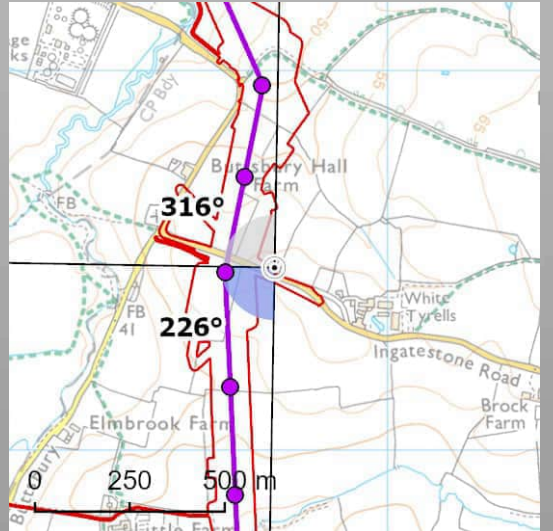



OS reference:	566436E 198758N	Horizontal field of view:	90° (cylindrical projection)
AOD:	51.9 m	Principal distance:	522 mm
Direction of view:	181°	Paper size:	841 x 297 mm (half A1)
Nearest pylon:	190m	Correct printed image size:	820 x 260 mm

Notes:  
 1) These indicative wirelines represent a 'maximum visibility scenario.'

Norwich to Tilbury  
**Figure: A13.4.2G (i)**  
 Viewpoint VP154: G1

© Crown copyright and database rights 2023. Norwich to Tilbury Ordnance Survey data. Licence number: AC0000908172



**Wireline**

View flat at a comfortable arm's length

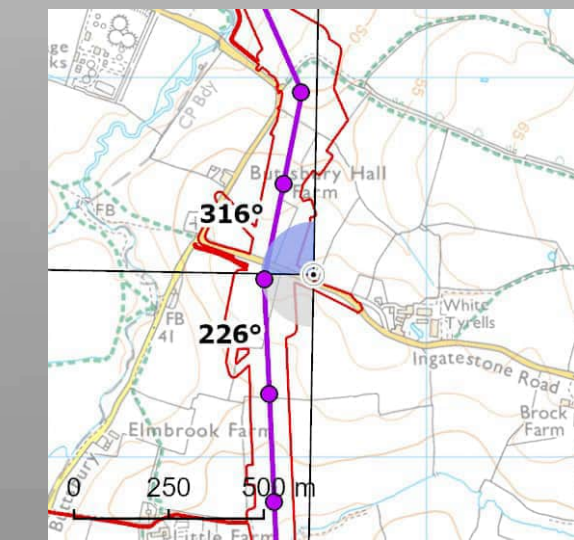
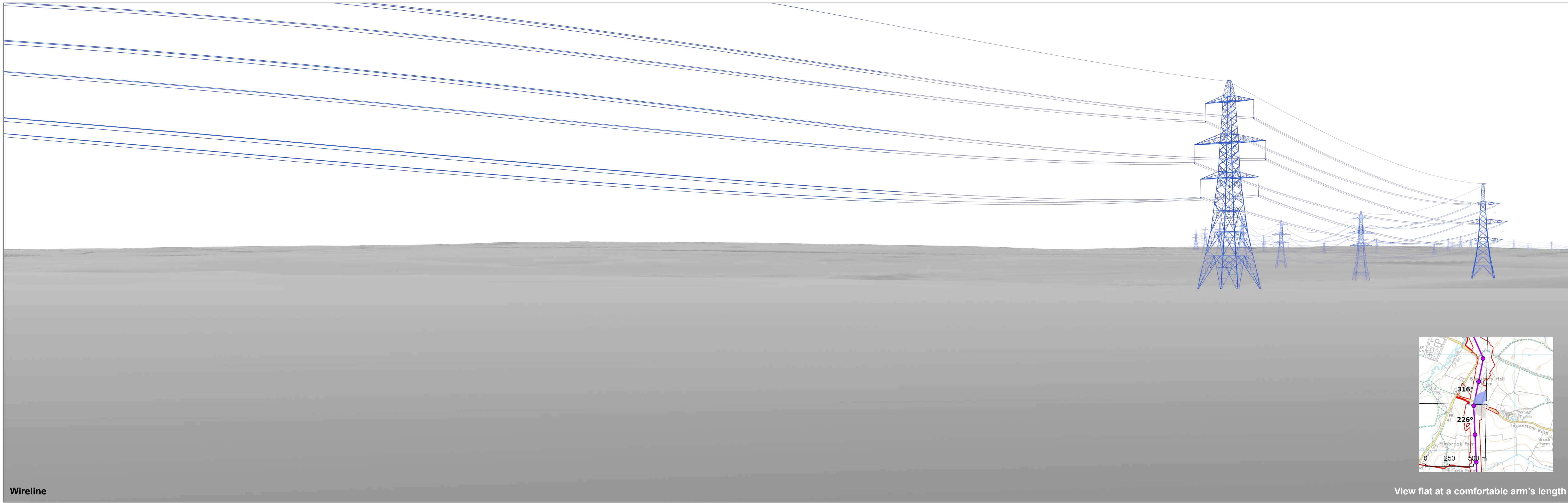


OS reference:	566702E 198482N	Horizontal field of view:	90° (cylindrical projection)
AOD:	61.2 m	Principal distance:	522 mm
Direction of view:	226°	Paper size:	841 x 297 mm (half A1)
Nearest pylon:	131m	Correct printed image size:	820 x 260 mm

Notes:  
 1) These indicative wirelines represent a 'maximum visibility scenario.'

Norwich to Tilbury  
**Figure: A13.4.2G (ii)**  
 Viewpoint VP155: G2

© Crown copyright and database rights 2023. Norwich to Tilbury Ordnance Survey data. Licence number: AC0000908172



Wireline

View flat at a comfortable arm's length

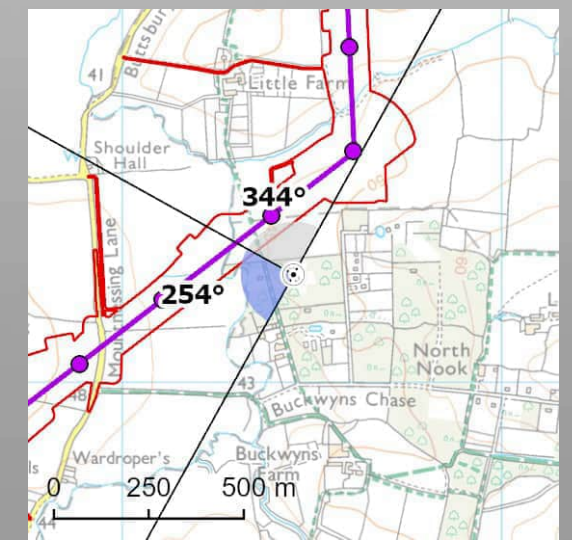



OS reference:	566702E 198482N	Horizontal field of view:	90° (cylindrical projection)
AOD:	61.2 m	Principal distance:	522 mm
Direction of view:	316°	Paper size:	841 x 297 mm (half A1)
Nearest pylon:	131m	Correct printed image size:	820 x 260 mm

Notes:  
 1) These indicative wirelines represent a 'maximum visibility scenario.'

Norwich to Tilbury  
**Figure: A13.4.2G (ii)**  
 Viewpoint VP155: G2

© Crown copyright and database rights 2023. Norwich to Tilbury Ordnance Survey data. Licence number: AC0000808172



**Wireline**

View flat at a comfortable arm's length




OS reference:	566451E 197285N	Horizontal field of view:	90° (cylindrical projection)
AOD:	48.1 m	Principal distance:	522 mm
Direction of view:	254°	Paper size:	841 x 297 mm (half A1)
Nearest pylon:	166m	Correct printed image size:	820 x 260 mm

Notes:  
 1) These indicative wirelines represent a 'maximum visibility scenario.'

Norwich to Tilbury  
**Figure: A13.4.2G (iii)**  
 Viewpoint VP156: G3

© Crown copyright and database rights 2023. Norwich to Tilbury Ordnance Survey data. Licence number: AC0000808172



Wireline

View flat at a comfortable arm's length

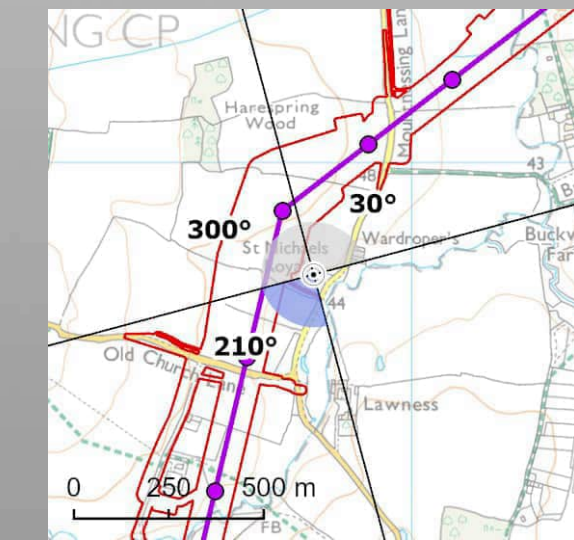



OS reference:	566451E 197285N	Horizontal field of view:	90° (cylindrical projection)
AOD:	48.1 m	Principal distance:	522 mm
Direction of view:	344°	Paper size:	841 x 297 mm (half A1)
Nearest pylon:	166m	Correct printed image size:	820 x 260 mm

Notes:  
 1) These indicative wirelines represent a 'maximum visibility scenario.'

Norwich to Tilbury  
**Figure: A13.4.2G (iii)**  
 Viewpoint VP156: G3

© Crown copyright and database rights 2023. Norwich to Tilbury Ordnance Survey data. Licence number: AC0000808122



**Wireline**

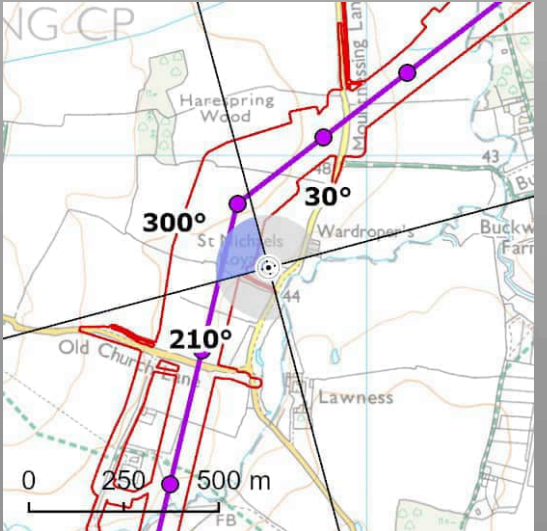

View flat at a comfortable arm's length



OS reference:	565741E 196706N	Horizontal field of view:	90° (cylindrical projection)
AOD:	46.9 m	Principal distance:	522 mm
Direction of view:	210°	Paper size:	841 x 297 mm (half A1)
Nearest pylon:	185m	Correct printed image size:	820 x 260 mm

Notes:  
 1) These indicative wirelines represent a 'maximum visibility scenario.'

Norwich to Tilbury  
**Figure: A13.4.2G (iv)**  
 Viewpoint VP157: G4



View flat at a comfortable arm's length

Wireline



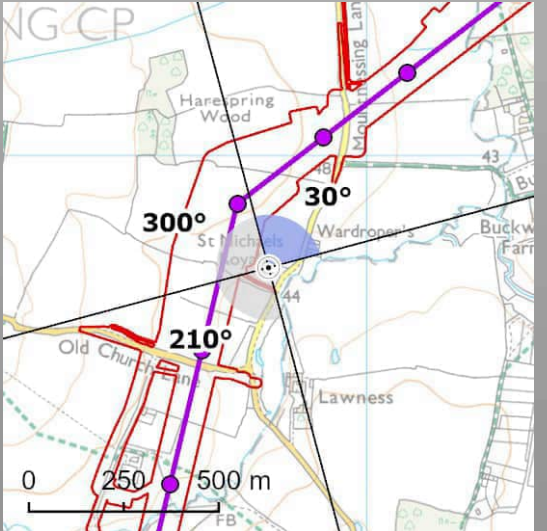

OS reference:	565741E 196706N	Horizontal field of view:	90° (cylindrical projection)
AOD:	46.9 m	Principal distance:	522 mm
Direction of view:	300°	Paper size:	841 x 297 mm (half A1)
Nearest pylon:	185m	Correct printed image size:	820 x 260 mm

Notes:  
 1) These indicative wirelines represent a 'maximum visibility scenario.'

Norwich to Tilbury  
**Figure: A13.4.2G (iv)**  
**Viewpoint VP157: G4**

© Crown copyright and database rights 2023. Norwich to Tilbury Ordnance Survey data. Licence number: AC0000808122

© Crown copyright and database rights 2023. Norwich to Tilbury Ordnance Survey data. Licence number: AC0000808122



**Wireline**

View flat at a comfortable arm's length

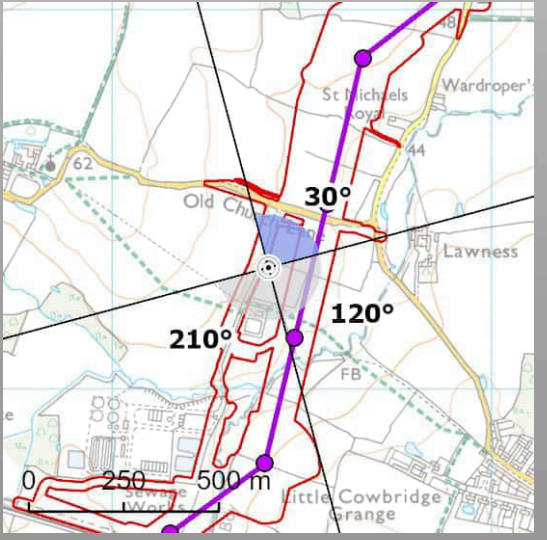



OS reference:	565741E 196706N	Horizontal field of view:	90° (cylindrical projection)
AOD:	46.9 m	Principal distance:	522 mm
Direction of view:	30°	Paper size:	841 x 297 mm (half A1)
Nearest pylon:	185m	Correct printed image size:	820 x 260 mm

Notes:  
 1) These indicative wirelines represent a 'maximum visibility scenario.'

Norwich to Tilbury  
**Figure: A13.4.2G (iv)**  
**Viewpoint VP157: G4**

© Crown copyright and database rights 2023. Norwich to Tilbury Ordnance Survey data. Licence number: AC0000808122



**Wireline**

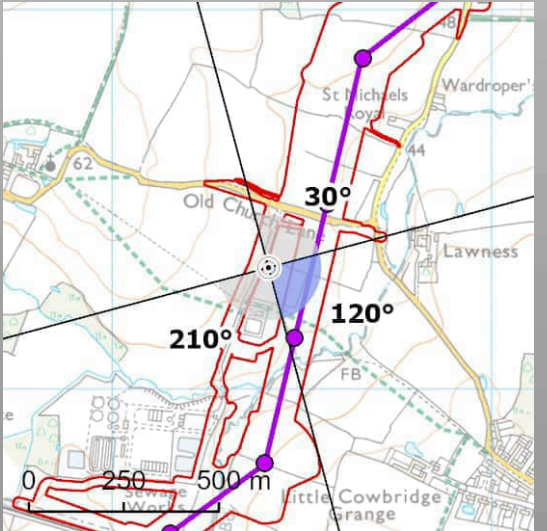

View flat at a comfortable arm's length



OS reference:	565412E 196321N	Horizontal field of view:	90° (cylindrical projection)
AOD:	50.6 m	Principal distance:	522 mm
Direction of view:	30°	Paper size:	841 x 297 mm (half A1)
Nearest pylon:	198m	Correct printed image size:	820 x 260 mm

Notes:  
 1) These indicative wirelines represent a 'maximum visibility scenario.'

Norwich to Tilbury  
**Figure: A13.4.2G (v)**  
**Viewpoint VP158: G5**



Wireline

View flat at a comfortable arm's length



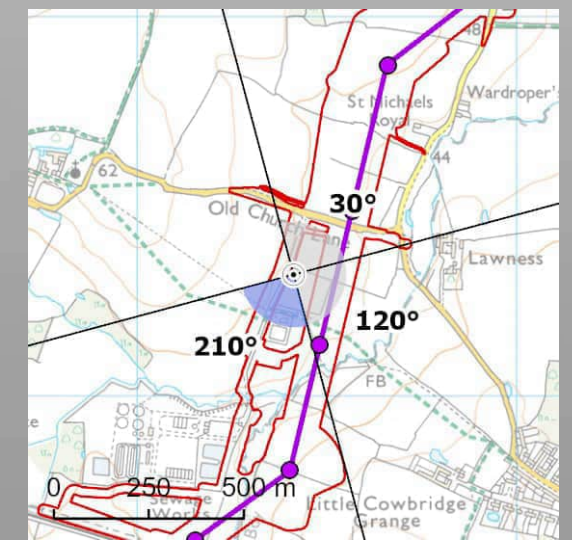

OS reference:	565412E 196321N	Horizontal field of view:	90° (cylindrical projection)
AOD:	50.6 m	Principal distance:	522 mm
Direction of view:	120°	Paper size:	841 x 297 mm (half A1)
Nearest pylon:	198m	Correct printed image size:	820 x 260 mm

Notes:  
 1) These indicative wirelines represent a 'maximum visibility scenario.'

Norwich to Tilbury  
**Figure: A13.4.2G (v)**  
**Viewpoint VP158: G5**

© Crown copyright and database rights 2023. Norwich to Tilbury Ordnance Survey data. Licence number: AC0000808122

© Crown copyright and database rights 2023. Norwich to Tilbury Ordnance Survey data. Licence number: AC0000808122



**Wireline**

View flat at a comfortable arm's length

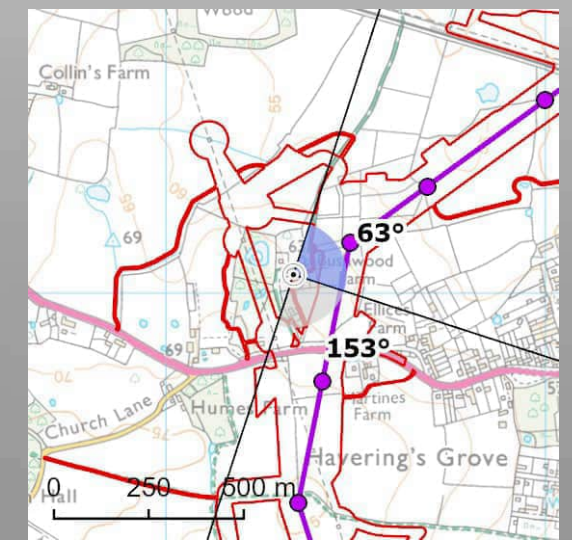



OS reference:	565412E 196321N	Horizontal field of view:	90° (cylindrical projection)
AOD:	50.6 m	Principal distance:	522 mm
Direction of view:	210°	Paper size:	841 x 297 mm (half A1)
Nearest pylon:	198m	Correct printed image size:	820 x 260 mm

Notes:  
 1) These indicative wirelines represent a 'maximum visibility scenario.'

Norwich to Tilbury  
**Figure: A13.4.2G (v)**  
**Viewpoint VP158: G5**

© Crown copyright and database rights 2023. Norwich to Tilbury Ordnance Survey data. Licence number: AC0000808172



**Wireline**

View flat at a comfortable arm's length

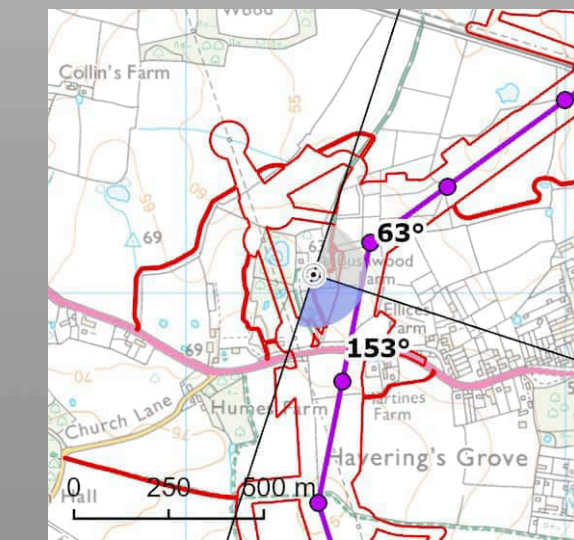



OS reference:	564336E 195050N	Horizontal field of view:	90° (cylindrical projection)
AOD:	66.3 m	Principal distance:	522 mm
Direction of view:	63°	Paper size:	841 x 297 mm (half A1)
Nearest pylon:	172m	Correct printed image size:	820 x 260 mm

Notes:  
 1) These indicative wirelines represent a 'maximum visibility scenario.'

Norwich to Tilbury  
**Figure: A13.4.2G (vi)**  
**Viewpoint VP159: G6**

© Crown copyright and database rights 2023. Norwich to Tilbury Ordnance Survey data. Licence number: AC0000808172



**Wireline**

View flat at a comfortable arm's length

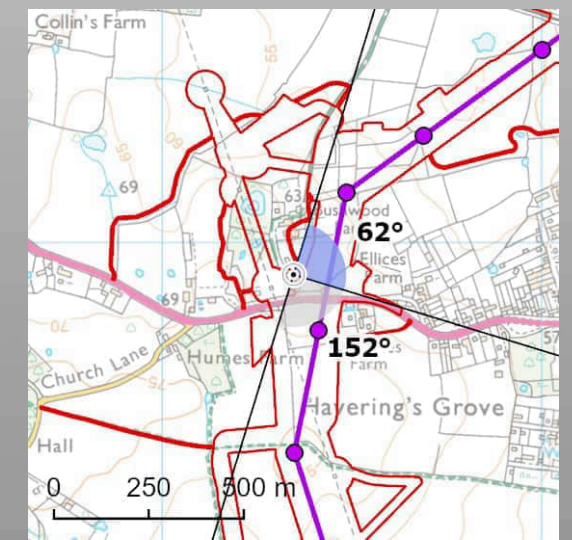



OS reference:	564336E 195050N	Horizontal field of view:	90° (cylindrical projection)
AOD:	66.3 m	Principal distance:	522 mm
Direction of view:	153°	Paper size:	841 x 297 mm (half A1)
Nearest pylon:	172m	Correct printed image size:	820 x 260 mm

Notes:  
 1) These indicative wirelines represent a 'maximum visibility scenario.'

Norwich to Tilbury  
**Figure: A13.4.2G (vi)**  
**Viewpoint VP159: G6**

© Crown copyright and database rights 2023. Norwich to Tilbury Ordnance Survey data. Licence number: AC0000808122



**Wireline**

View flat at a comfortable arm's length

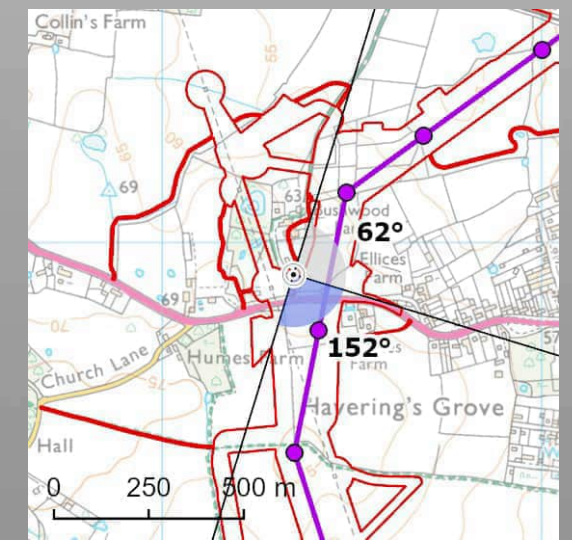



OS reference:	564346E 194917N	Horizontal field of view:	90° (cylindrical projection)
AOD:	67.9 m	Principal distance:	522 mm
Direction of view:	62°	Paper size:	841 x 297 mm (half A1)
Nearest pylon:	161m	Correct printed image size:	820 x 260 mm

Notes:  
 1) These indicative wirelines represent a 'maximum visibility scenario.'

Norwich to Tilbury  
**Figure: A13.4.2G (vii)**  
**Viewpoint VP160: G7**

© Crown copyright and database rights 2023. Norwich to Tilbury Ordnance Survey data. Licence number: AC0000808122



**Wireline**

View flat at a comfortable arm's length

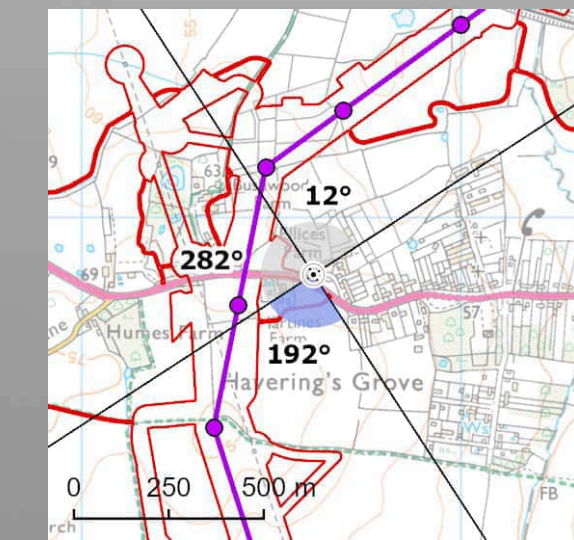



OS reference:	564346E 194917N	Horizontal field of view:	90° (cylindrical projection)
AOD:	67.9 m	Principal distance:	522 mm
Direction of view:	152°	Paper size:	841 x 297 mm (half A1)
Nearest pylon:	161m	Correct printed image size:	820 x 260 mm

Notes:  
 1) These indicative wirelines represent a 'maximum visibility scenario.'

Norwich to Tilbury  
**Figure: A13.4.2G (vii)**  
**Viewpoint VP160: G7**

© Crown copyright and database rights 2023. Norwich to Tilbury Ordnance Survey data. Licence number: AC0000808122



Wireline

View flat at a comfortable arm's length

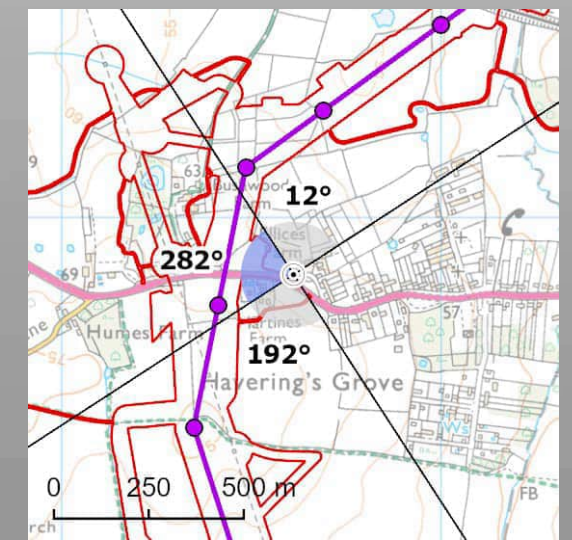



OS reference:	564611E 194851N	Horizontal field of view:	90° (cylindrical projection)
AOD:	62.6 m	Principal distance:	522 mm
Direction of view:	192°	Paper size:	841 x 297 mm (half A1)
Nearest pylon:	215m	Correct printed image size:	820 x 260 mm

Notes:  
 1) These indicative wirelines represent a 'maximum visibility scenario.'

Norwich to Tilbury  
**Figure: A13.4.2G (viii)**  
**Viewpoint VP161: G8**

© Crown copyright and database rights 2023. Norwich to Tilbury Ordnance Survey data. Licence number: AC0000808172



Wireline

View flat at a comfortable arm's length

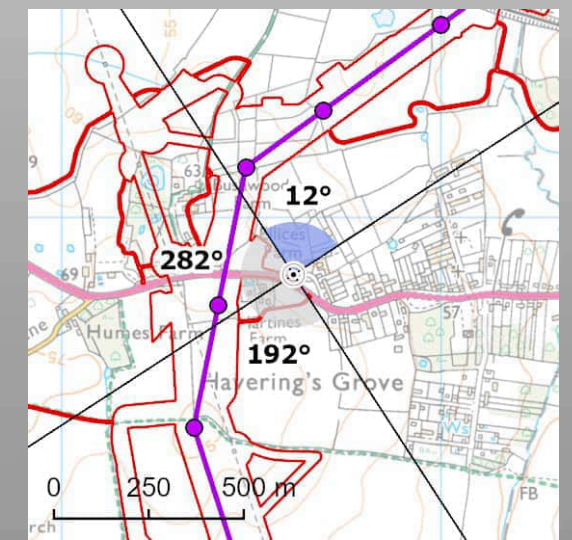



OS reference:	564611E 194851N	Horizontal field of view:	90° (cylindrical projection)
AOD:	62.6 m	Principal distance:	522 mm
Direction of view:	282°	Paper size:	841 x 297 mm (half A1)
Nearest pylon:	215m	Correct printed image size:	820 x 260 mm

Notes:  
 1) These indicative wirelines represent a 'maximum visibility scenario.'

Norwich to Tilbury  
**Figure: A13.4.2G (viii)**  
**Viewpoint VP161: G8**

© Crown copyright and database rights 2023. Norwich to Tilbury Ordnance Survey data. Licence number: AC0000808172



**Wireline**

View flat at a comfortable arm's length

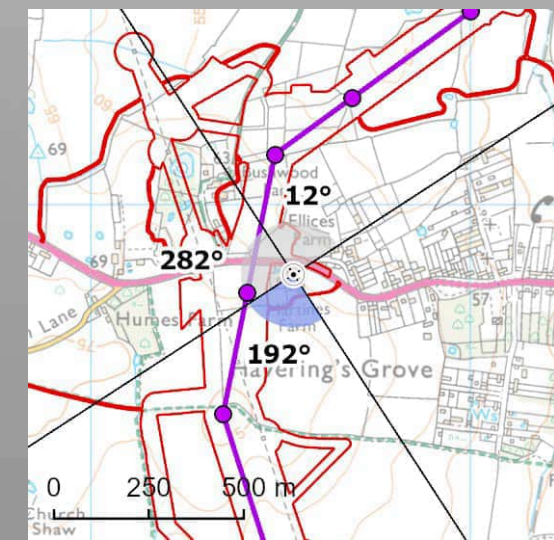
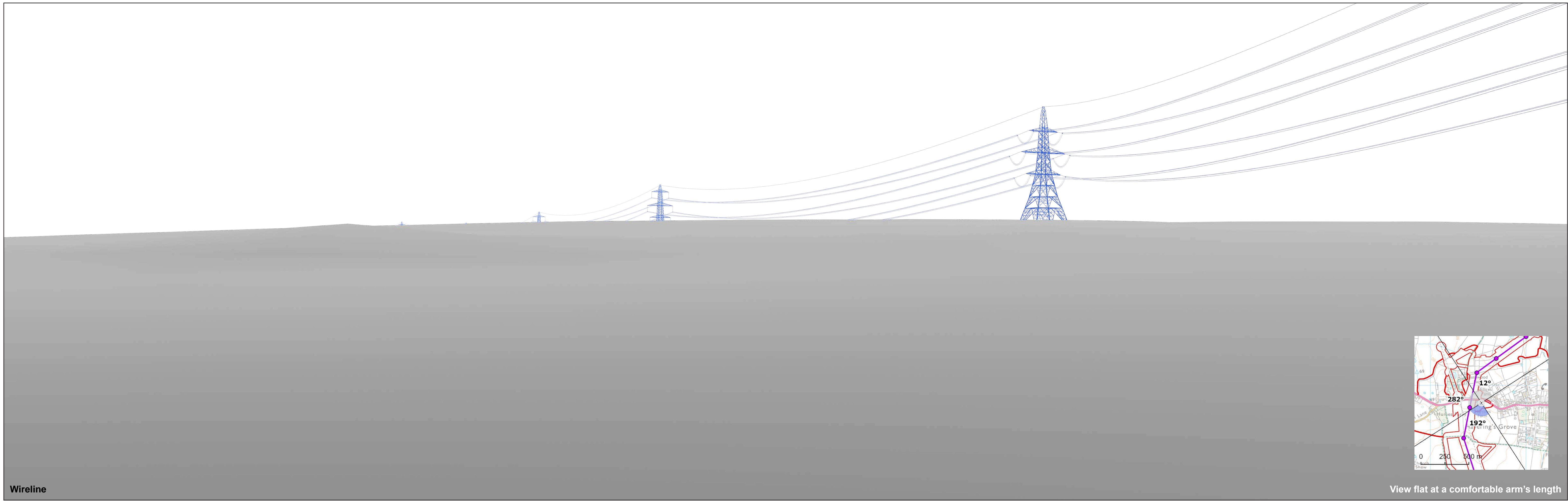


OS reference:	564611E 194851N	Horizontal field of view:	90° (cylindrical projection)
AOD:	62.6 m	Principal distance:	522 mm
Direction of view:	12°	Paper size:	841 x 297 mm (half A1)
Nearest pylon:	215m	Correct printed image size:	820 x 260 mm

Notes:  
 1) These indicative wirelines represent a 'maximum visibility scenario.'

Norwich to Tilbury  
**Figure: A13.4.2G (viii)**  
**Viewpoint VP161: G8**

© Crown copyright and database rights 2023. Norwich to Tilbury Ordnance Survey data. Licence number: AC0000808122



Wireline

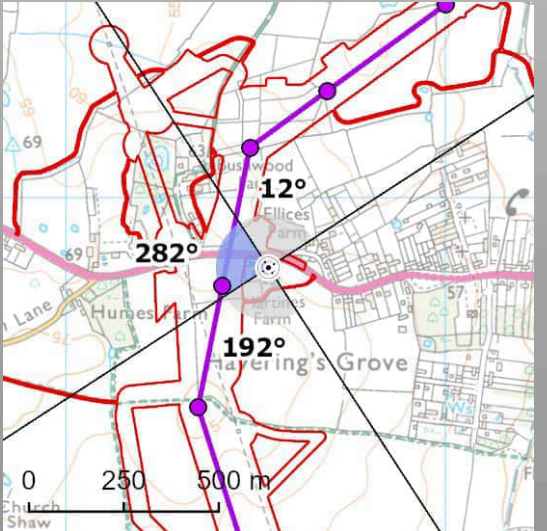

View flat at a comfortable arm's length



OS reference:	564534E 194817N	Horizontal field of view:	90° (cylindrical projection)
AOD:	66.3 m	Principal distance:	522 mm
Direction of view:	192°	Paper size:	841 x 297 mm (half A1)
Nearest pylon:	131m	Correct printed image size:	820 x 260 mm

Notes:  
 1) These indicative wirelines represent a 'maximum visibility scenario.'

Norwich to Tilbury  
**Figure: A13.4.2G (ix)**  
 Viewpoint VP162: G9



Wireline

View flat at a comfortable arm's length

© Crown copyright and database rights 2023. Norwich to Tilbury Ordnance Survey data. Licence number: AC0000808122

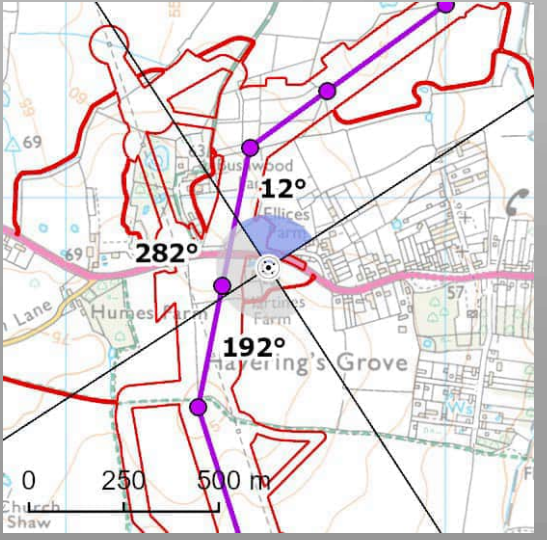



OS reference:	564534E 194817N	Horizontal field of view:	90° (cylindrical projection)
AOD:	66.3 m	Principal distance:	522 mm
Direction of view:	282°	Paper size:	841 x 297 mm (half A1)
Nearest pylon:	131m	Correct printed image size:	820 x 260 mm

Notes:  
 1) These indicative wirelines represent a 'maximum visibility scenario.'

Norwich to Tilbury  
**Figure: A13.4.2G (ix)**  
 Viewpoint VP162: G9

© Crown copyright and database rights 2023. Norwich to Tilbury Ordnance Survey data. Licence number: AC0000808172



**Wireline**

View flat at a comfortable arm's length

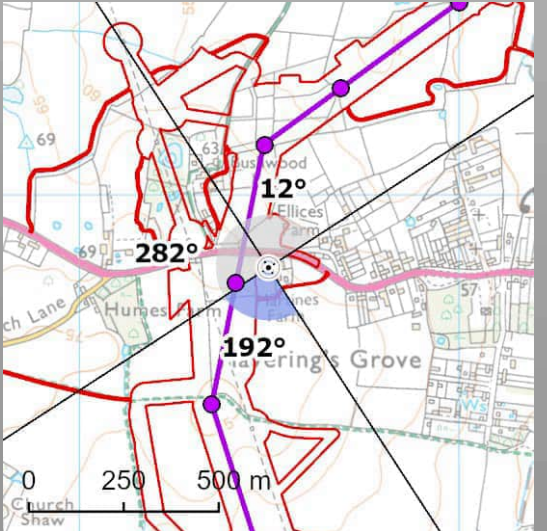



OS reference:	564534E 194817N	Horizontal field of view:	90° (cylindrical projection)
AOD:	66.3 m	Principal distance:	522 mm
Direction of view:	12°	Paper size:	841 x 297 mm (half A1)
Nearest pylon:	131m	Correct printed image size:	820 x 260 mm

Notes:  
 1) These indicative wirelines represent a 'maximum visibility scenario.'

Norwich to Tilbury  
**Figure: A13.4.2G (ix)**  
 Viewpoint VP162: G9

© Crown copyright and database rights 2023. Norwich to Tilbury Ordnance Survey data. Licence number: AC0000808172



**Wireline**

View flat at a comfortable arm's length

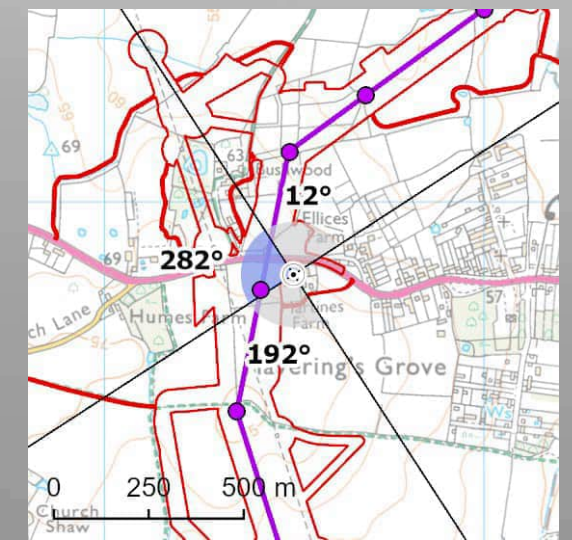



OS reference:	564498E 194810N	Horizontal field of view:	90° (cylindrical projection)
AOD:	68 m	Principal distance:	522 mm
Direction of view:	192°	Paper size:	841 x 297 mm (half A1)
Nearest pylon:	95m	Correct printed image size:	820 x 260 mm

Notes:  
 1) These indicative wirelines represent a 'maximum visibility scenario.'

Norwich to Tilbury  
**Figure: A13.4.2G (x)**  
**Viewpoint VP163: G10**

© Crown copyright and database rights 2023. Norwich to Tilbury Ordnance Survey data. Licence number: AC0000808122



**Wireline**

View flat at a comfortable arm's length

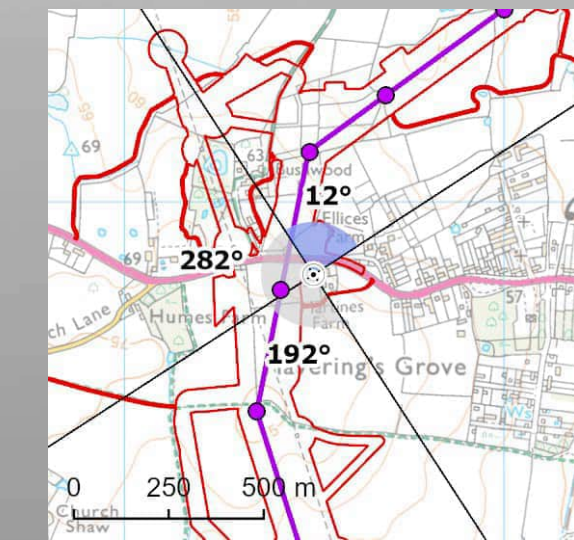



OS reference:	564498E 194810N	Horizontal field of view:	90° (cylindrical projection)
AOD:	68 m	Principal distance:	522 mm
Direction of view:	282°	Paper size:	841 x 297 mm (half A1)
Nearest pylon:	95m	Correct printed image size:	820 x 260 mm

Notes:  
 1) These indicative wirelines represent a 'maximum visibility scenario.'

Norwich to Tilbury  
**Figure: A13.4.2G (x)**  
**Viewpoint VP163: G10**

© Crown copyright and database rights 2023. Norwich to Tilbury Ordnance Survey data. Licence number: AC0000808172



Wireline

View flat at a comfortable arm's length

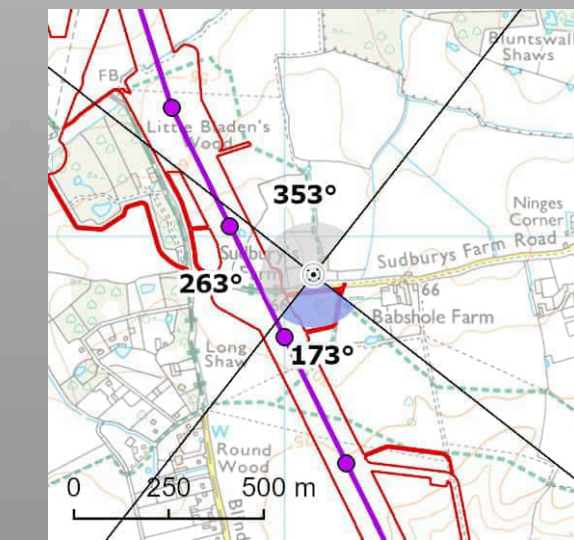
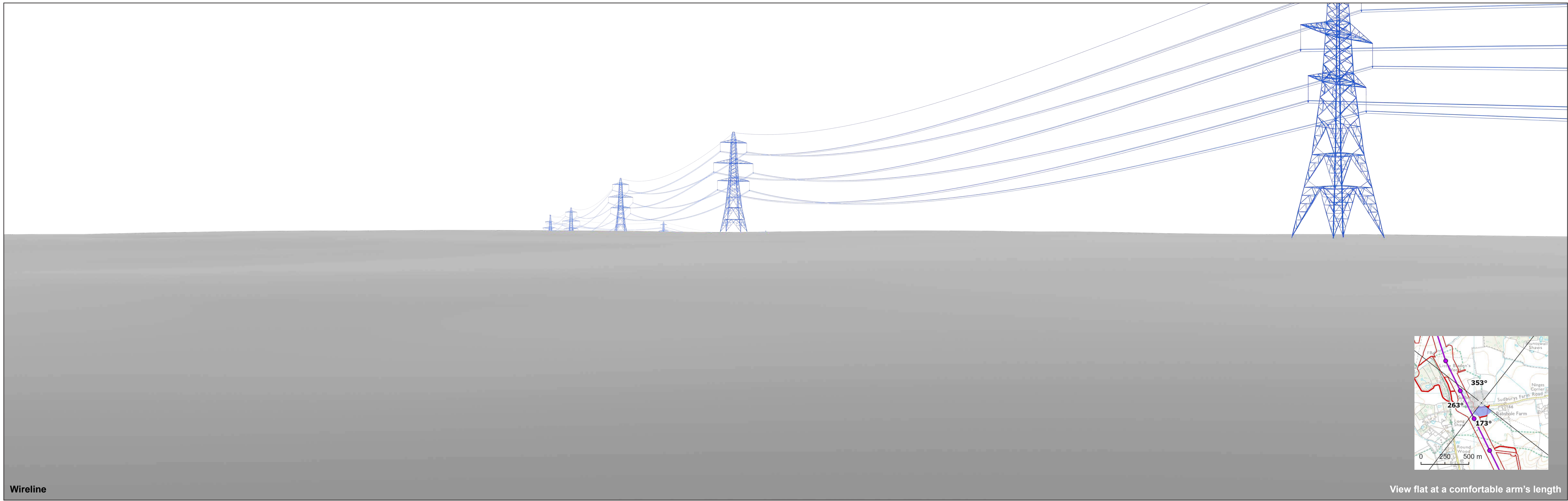


OS reference:	564498E 194810N	Horizontal field of view:	90° (cylindrical projection)
AOD:	68 m	Principal distance:	522 mm
Direction of view:	12°	Paper size:	841 x 297 mm (half A1)
Nearest pylon:	95m	Correct printed image size:	820 x 260 mm

Notes:  
 1) These indicative wirelines represent a 'maximum visibility scenario.'

Norwich to Tilbury  
**Figure: A13.4.2G (x)**  
**Viewpoint VP163: G10**

© Crown copyright and database rights 2023. Norwich to Tilbury Ordnance Survey data. Licence number: AC0000808172



**Wireline**

View flat at a comfortable arm's length

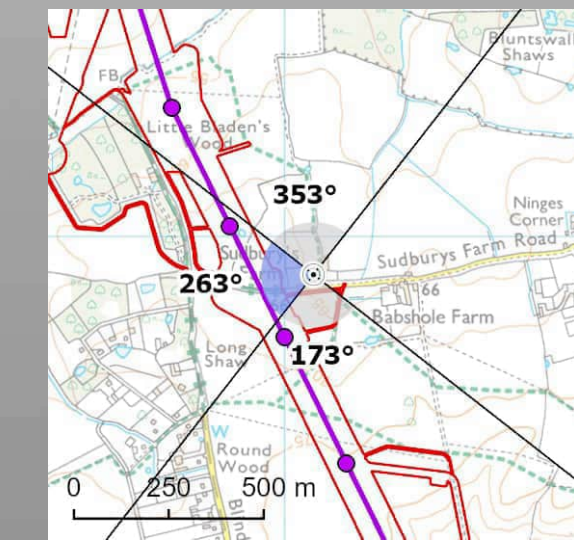



OS reference:	565076E 192901N	Horizontal field of view:	90° (cylindrical projection)
AOD:	66 m	Principal distance:	522 mm
Direction of view:	173°	Paper size:	841 x 297 mm (half A1)
Nearest pylon:	182m	Correct printed image size:	820 x 260 mm

Notes:  
 1) These indicative wirelines represent a 'maximum visibility scenario.'

Norwich to Tilbury  
**Figure: A13.4.2G (xi)**  
 Viewpoint VP164: G11

© Crown copyright and database rights 2023. Norwich to Tilbury Ordnance Survey data. Licence number: AC0000808172



Wireline

View flat at a comfortable arm's length

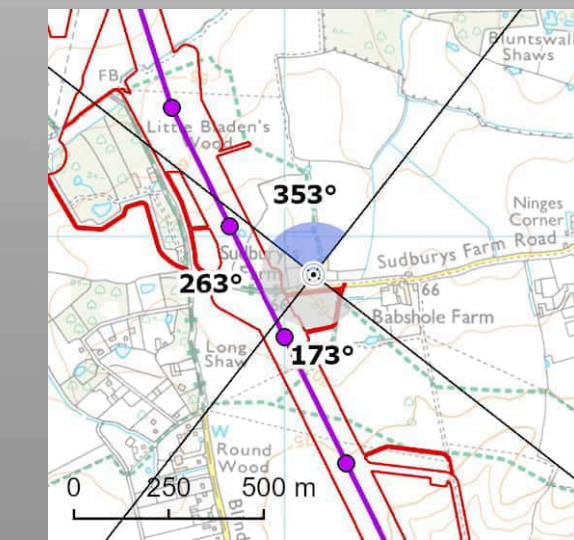



OS reference:	565076E 192901N	Horizontal field of view:	90° (cylindrical projection)
AOD:	66 m	Principal distance:	522 mm
Direction of view:	263°	Paper size:	841 x 297 mm (half A1)
Nearest pylon:	182m	Correct printed image size:	820 x 260 mm

Notes:  
 1) These indicative wirelines represent a 'maximum visibility scenario.'

Norwich to Tilbury  
**Figure: A13.4.2G (xi)**  
**Viewpoint VP164: G11**

© Crown copyright and database rights 2023. Norwich to Tilbury Ordnance Survey data. Licence number: AC0000808172



Wireline

View flat at a comfortable arm's length

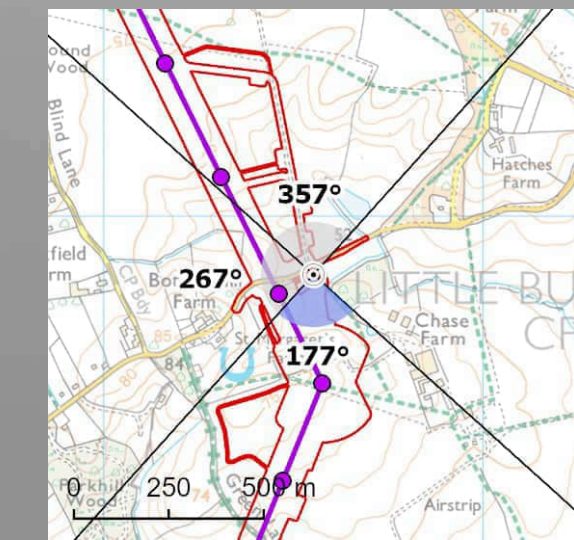
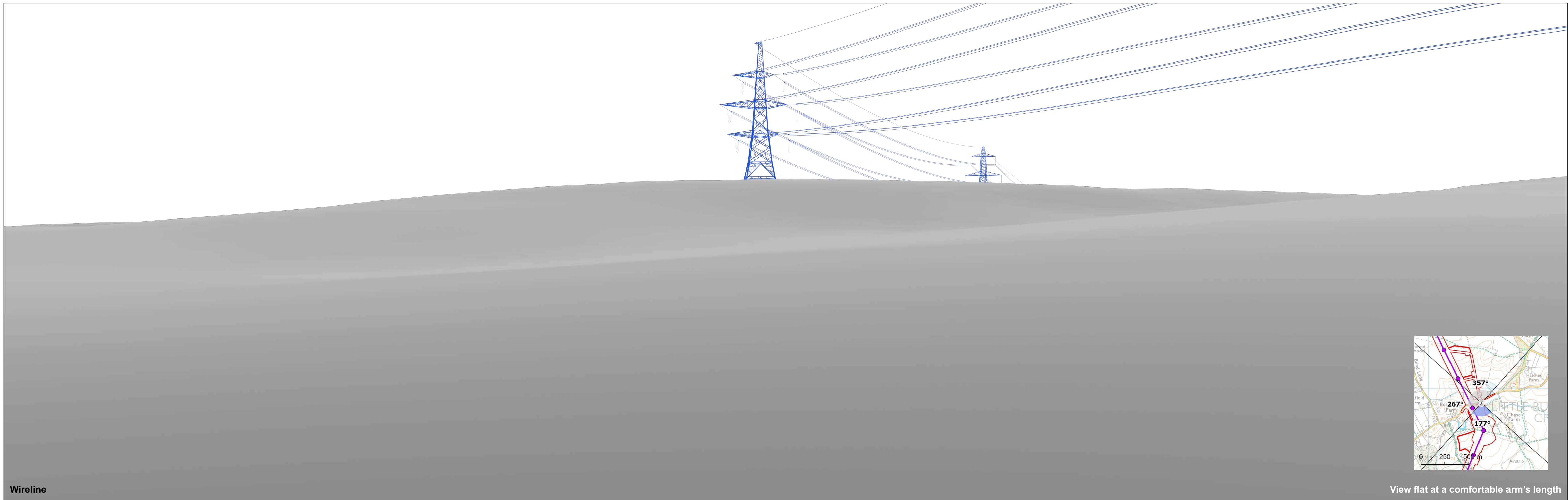


OS reference:	565076E 192901N	Horizontal field of view:	90° (cylindrical projection)
AOD:	66 m	Principal distance:	522 mm
Direction of view:	353°	Paper size:	841 x 297 mm (half A1)
Nearest pylon:	182m	Correct printed image size:	820 x 260 mm

Notes:  
 1) These indicative wirelines represent a 'maximum visibility scenario.'

Norwich to Tilbury  
**Figure: A13.4.2G (xi)**  
 Viewpoint VP164: G11

© Crown copyright and database rights 2023. Norwich to Tilbury Ordnance Survey data. Licence number: AC0000808122



Wireline

View flat at a comfortable arm's length

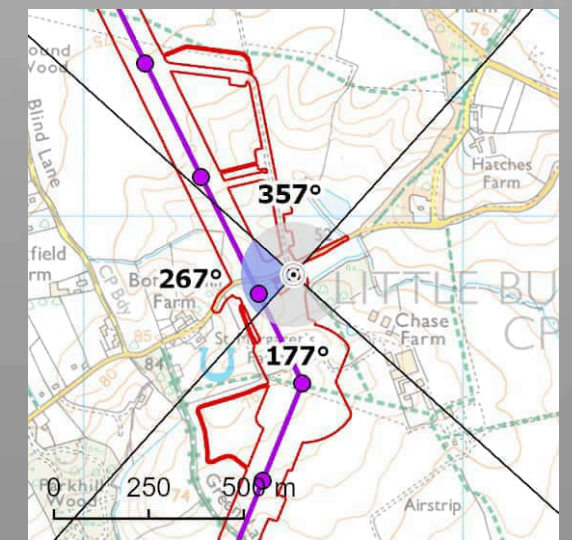



OS reference:	565553E 191847N	Horizontal field of view:	90° (cylindrical projection)
AOD:	57.5 m	Principal distance:	522 mm
Direction of view:	177°	Paper size:	841 x 297 mm (half A1)
Nearest pylon:	105m	Correct printed image size:	820 x 260 mm

Notes:  
 1) These indicative wirelines represent a 'maximum visibility scenario.'

Norwich to Tilbury  
**Figure: A13.4.2G (xii)**  
 Viewpoint VP165: G12

© Crown copyright and database rights 2023. Norwich to Tilbury Ordnance Survey data. Licence number: AC0000808122



Wireline

View flat at a comfortable arm's length




OS reference:	565553E 191847N	Horizontal field of view:	90° (cylindrical projection)
AOD:	57.5 m	Principal distance:	522 mm
Direction of view:	267°	Paper size:	841 x 297 mm (half A1)
Nearest pylon:	105m	Correct printed image size:	820 x 260 mm

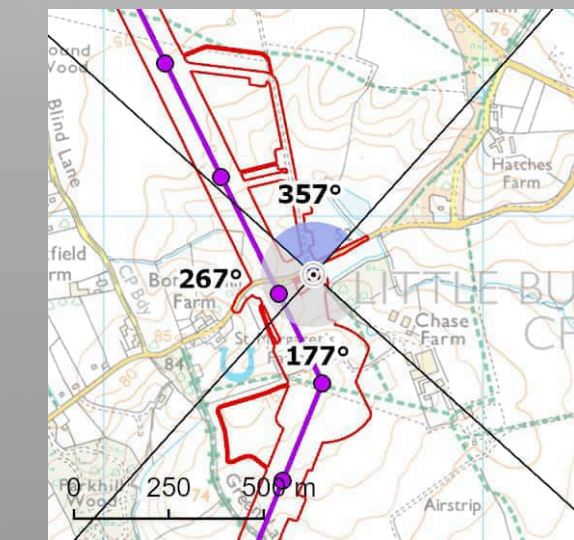
Notes:  
 1) These indicative wirelines represent a 'maximum visibility scenario.'

Norwich to Tilbury  
**Figure: A13.4.2G (xii)**  
 Viewpoint VP165: G12

© Crown copyright and database rights 2023. Norwich to Tilbury Ordnance Survey data. Licence number: AC0000808122



Wireline



View flat at a comfortable arm's length

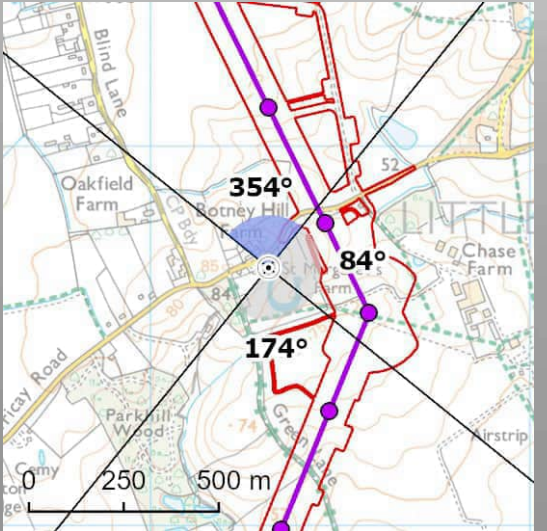



OS reference:	565553E 191847N	Horizontal field of view:	90° (cylindrical projection)
AOD:	57.5 m	Principal distance:	522 mm
Direction of view:	357°	Paper size:	841 x 297 mm (half A1)
Nearest pylon:	105m	Correct printed image size:	820 x 260 mm

Notes:  
 1) These indicative wirelines represent a 'maximum visibility scenario.'

Norwich to Tilbury  
**Figure: A13.4.2G (xii)**  
**Viewpoint VP165: G12**

© Crown copyright and database rights 2023. Norwich to Tilbury Ordnance Survey data. Licence number: AC0000808122



**Wireline**

View flat at a comfortable arm's length

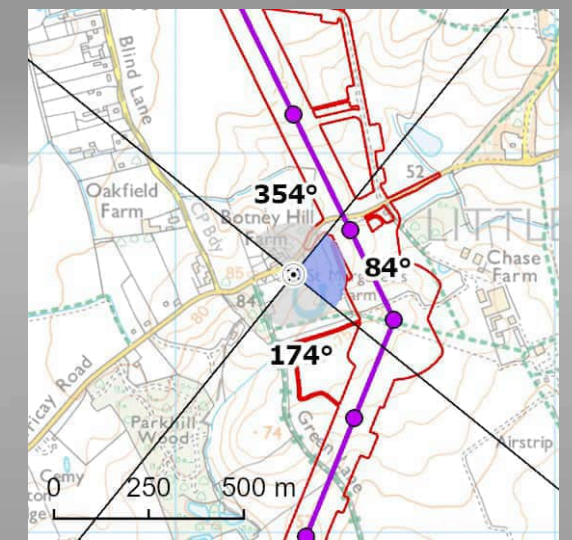



OS reference:	565311E 191681N	Horizontal field of view:	90° (cylindrical projection)
AOD:	82.5 m	Principal distance:	522 mm
Direction of view:	354°	Paper size:	841 x 297 mm (half A1)
Nearest pylon:	190m	Correct printed image size:	820 x 260 mm

Notes:  
 1) These indicative wirelines represent a 'maximum visibility scenario.'

Norwich to Tilbury  
**Figure: A13.4.2G (xiii)**  
**Viewpoint VP166: G13**

© Crown copyright and database rights 2023. Norwich to Tilbury Ordnance Survey data. Licence number: AC0000808172



Wireline

View flat at a comfortable arm's length

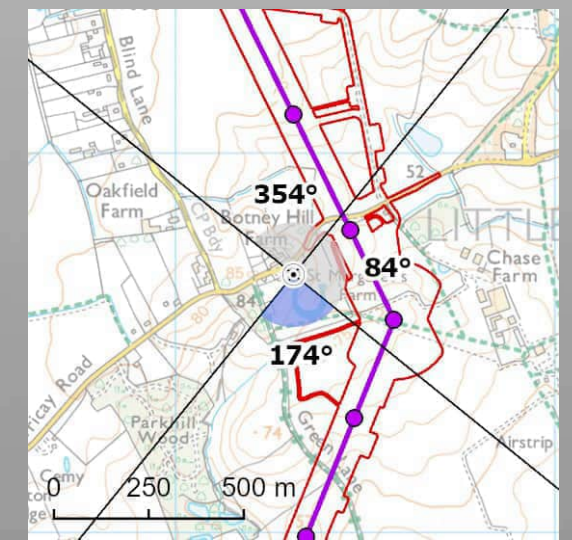



OS reference:	565311E 191681N	Horizontal field of view:	90° (cylindrical projection)
AOD:	82.5 m	Principal distance:	522 mm
Direction of view:	84°	Paper size:	841 x 297 mm (half A1)
Nearest pylon:	190m	Correct printed image size:	820 x 260 mm

Notes:  
 1) These indicative wirelines represent a 'maximum visibility scenario.'

Norwich to Tilbury  
**Figure: A13.4.2G (xiii)**  
**Viewpoint VP166: G13**

© Crown copyright and database rights 2023. Norwich to Tilbury Ordnance Survey data. Licence number: AC0000808122



**Wireline**

View flat at a comfortable arm's length

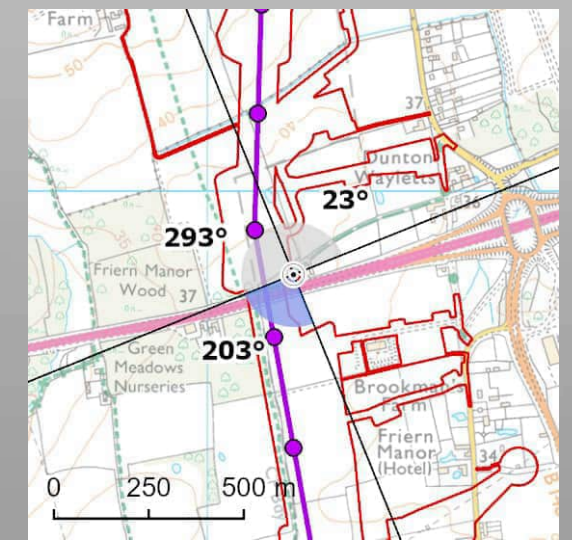



OS reference:	565311E 191681N	Horizontal field of view:	90° (cylindrical projection)
AOD:	82.5 m	Principal distance:	522 mm
Direction of view:	174°	Paper size:	841 x 297 mm (half A1)
Nearest pylon:	190m	Correct printed image size:	820 x 260 mm

Notes:  
 1) These indicative wirelines represent a 'maximum visibility scenario.'

Norwich to Tilbury  
**Figure: A13.4.2G (xiii)**  
**Viewpoint VP166: G13**

© Crown copyright and database rights 2023. Norwich to Tilbury Ordnance Survey data. Licence number: AC0000808122



**Wireline**

View flat at a comfortable arm's length

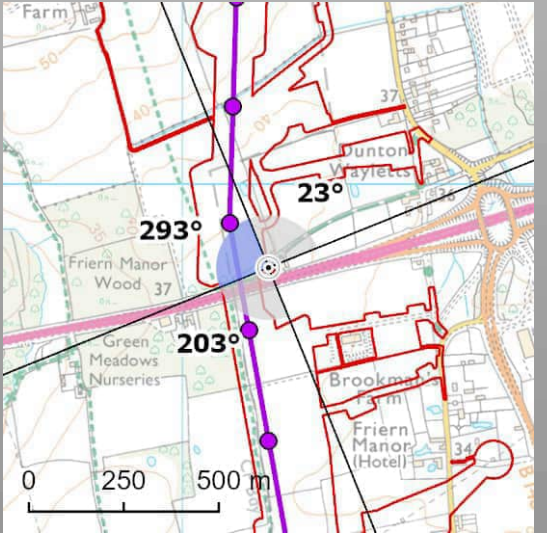



OS reference:	565227E 189781N	Horizontal field of view:	90° (cylindrical projection)
AOD:	42.9 m	Principal distance:	522 mm
Direction of view:	203°	Paper size:	841 x 297 mm (half A1)
Nearest pylon:	156m	Correct printed image size:	820 x 260 mm

Notes:  
 1) These indicative wirelines represent a 'maximum visibility scenario.'

Norwich to Tilbury  
**Figure: A13.4.2G (xiv)**  
**Viewpoint VP167: G14**

© Crown copyright and database rights 2023. Norwich to Tilbury Ordnance Survey data. Licence number: AC0000808172



**Wireline**

View flat at a comfortable arm's length

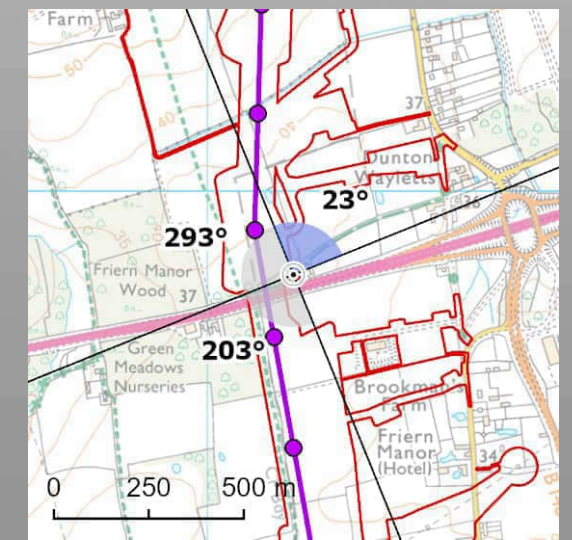



OS reference:	565227E 189781N	Horizontal field of view:	90° (cylindrical projection)
AOD:	42.9 m	Principal distance:	522 mm
Direction of view:	293°	Paper size:	841 x 297 mm (half A1)
Nearest pylon:	156m	Correct printed image size:	820 x 260 mm

Notes:  
 1) These indicative wirelines represent a 'maximum visibility scenario.'

Norwich to Tilbury  
**Figure: A13.4.2G (xiv)**  
**Viewpoint VP167: G14**

© Crown copyright and database rights 2023. Norwich to Tilbury Ordnance Survey data. Licence number: AC0000808122



**Wireline**

View flat at a comfortable arm's length

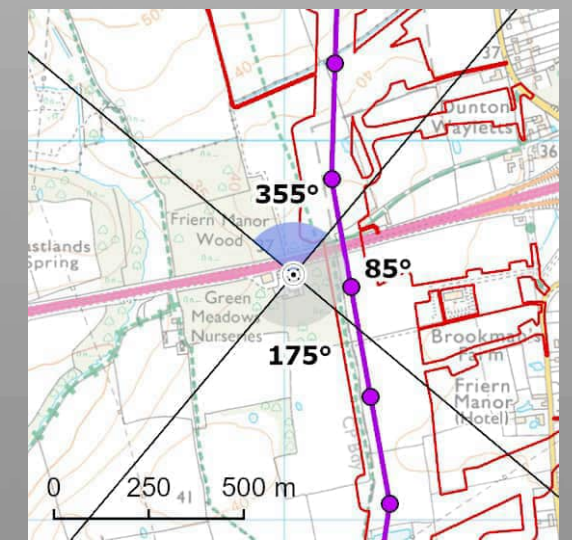



OS reference:	565227E 189781N	Horizontal field of view:	90° (cylindrical projection)
AOD:	42.9 m	Principal distance:	522 mm
Direction of view:	23°	Paper size:	841 x 297 mm (half A1)
Nearest pylon:	156m	Correct printed image size:	820 x 260 mm

Notes:  
 1) These indicative wirelines represent a 'maximum visibility scenario.'

Norwich to Tilbury  
**Figure: A13.4.2G (xiv)**  
**Viewpoint VP167: G14**

© Crown copyright and database rights 2023. Norwich to Tilbury Ordnance Survey data. Licence number: AC0000808172



**Wireline**

View flat at a comfortable arm's length

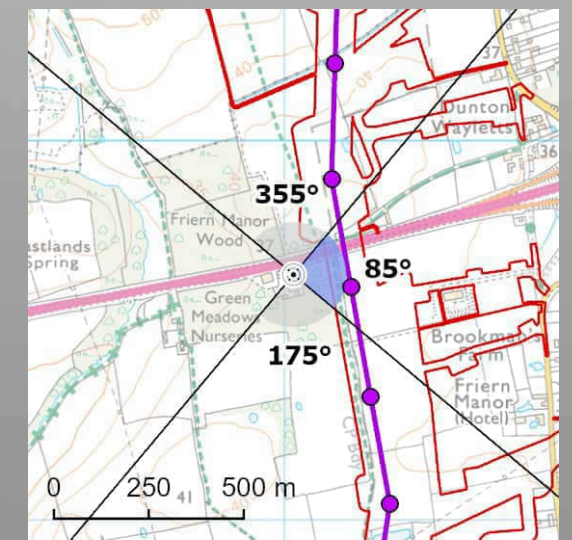



OS reference:	565024E 189648N	Horizontal field of view:	90° (cylindrical projection)
AOD:	39.6 m	Principal distance:	522 mm
Direction of view:	355°	Paper size:	841 x 297 mm (half A1)
Nearest pylon:	155m	Correct printed image size:	820 x 260 mm

Notes:  
 1) These indicative wirelines represent a 'maximum visibility scenario.'

Norwich to Tilbury  
**Figure: A13.4.2G (xv)**  
 Viewpoint VP168: G15

© Crown copyright and database rights 2023. Norwich to Tilbury Ordnance Survey data. Licence number: AC0000808122



**Wireline**

View flat at a comfortable arm's length

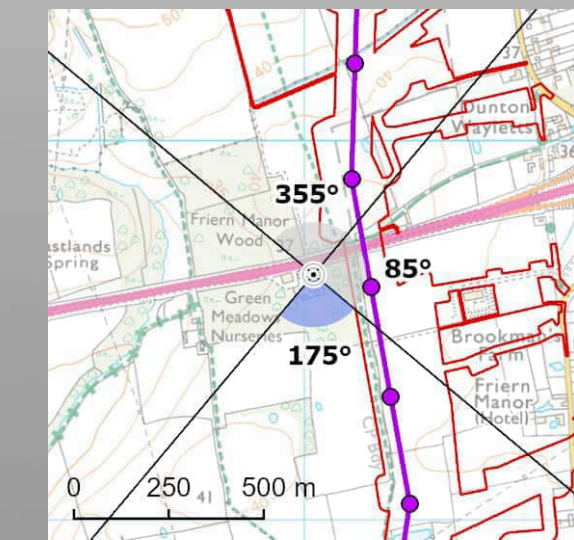



OS reference:	565024E 189648N	Horizontal field of view:	90° (cylindrical projection)
AOD:	39.6 m	Principal distance:	522 mm
Direction of view:	85°	Paper size:	841 x 297 mm (half A1)
Nearest pylon:	155m	Correct printed image size:	820 x 260 mm

Notes:  
 1) These indicative wirelines represent a 'maximum visibility scenario.'

Norwich to Tilbury  
**Figure: A13.4.2G (xv)**  
 Viewpoint VP168: G15

© Crown copyright and database rights 2023. Norwich to Tilbury Ordnance Survey data. Licence number: AC0000808122



**Wireline**

View flat at a comfortable arm's length

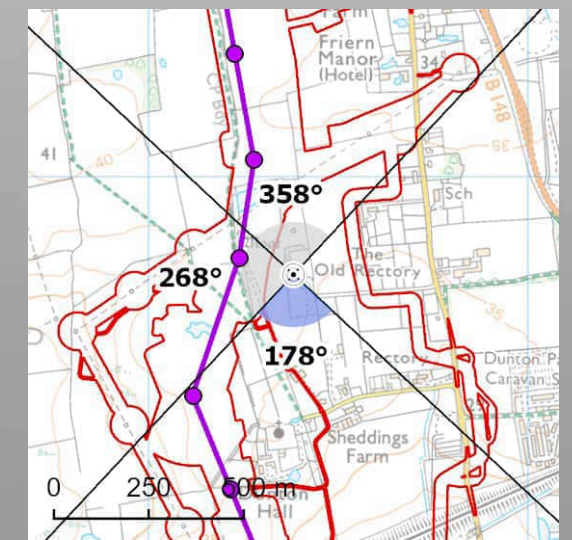



OS reference:	565024E 189648N	Horizontal field of view:	90° (cylindrical projection)
AOD:	39.6 m	Principal distance:	522 mm
Direction of view:	175°	Paper size:	841 x 297 mm (half A1)
Nearest pylon:	155m	Correct printed image size:	820 x 260 mm

Notes:  
 1) These indicative wirelines represent a 'maximum visibility scenario.'

Norwich to Tilbury  
**Figure: A13.4.2G (xv)**  
 Viewpoint VP168: G15

© Crown copyright and database rights 2023. Norwich to Tilbury Ordnance Survey data. Licence number: AC0000808172



**Wireline**

View flat at a comfortable arm's length

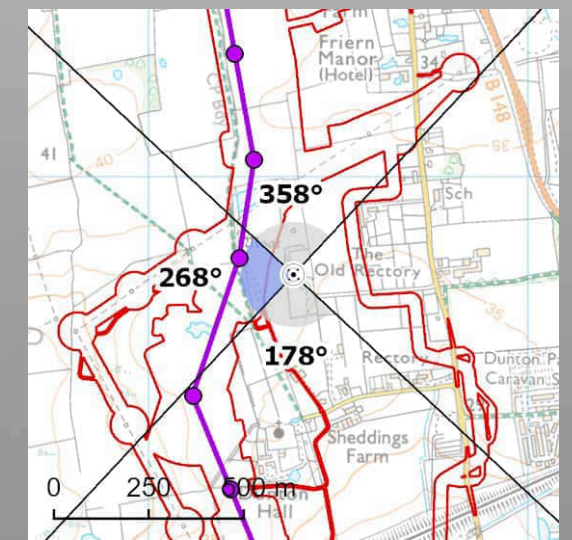



OS reference:	565382E 188743N	Horizontal field of view:	90° (cylindrical projection)
AOD:	38.5 m	Principal distance:	522 mm
Direction of view:	178°	Paper size:	841 x 297 mm (half A1)
Nearest pylon:	150m	Correct printed image size:	820 x 260 mm

Notes:  
 1) These indicative wirelines represent a 'maximum visibility scenario.'

Norwich to Tilbury  
**Figure: A13.4.2G (xvi)**  
 Viewpoint VP169: G16

© Crown copyright and database rights 2025. Norwich to Tilbury Ordnance Survey data. Licence number: AC0000908172



**Wireline**

View flat at a comfortable arm's length

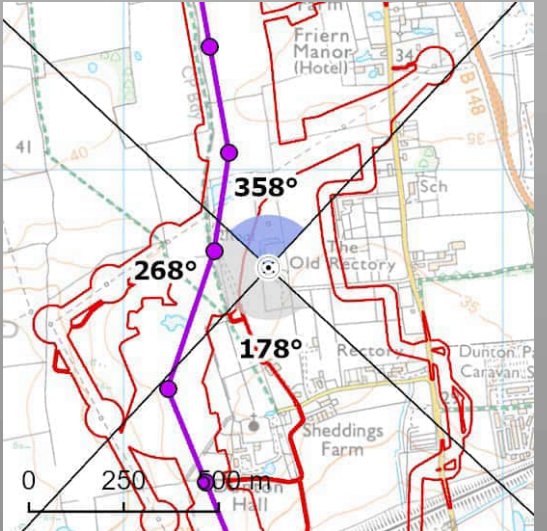



OS reference:	565382E 188743N	Horizontal field of view:	90° (cylindrical projection)
AOD:	38.5 m	Principal distance:	522 mm
Direction of view:	268°	Paper size:	841 x 297 mm (half A1)
Nearest pylon:	150m	Correct printed image size:	820 x 260 mm

Notes:  
 1) These indicative wirelines represent a 'maximum visibility scenario.'

Norwich to Tilbury  
**Figure: A13.4.2G (xvi)**  
**Viewpoint VP169: G16**

© Crown copyright and database rights 2023. Norwich to Tilbury Ordnance Survey data. Licence number: AC0000908172



**Wireline**

View flat at a comfortable arm's length

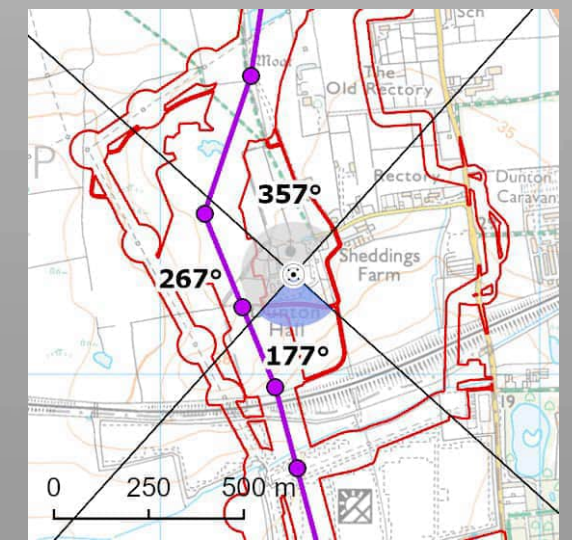



OS reference:	565382E 188743N	Horizontal field of view:	90° (cylindrical projection)
AOD:	38.5 m	Principal distance:	522 mm
Direction of view:	358°	Paper size:	841 x 297 mm (half A1)
Nearest pylon:	150m	Correct printed image size:	820 x 260 mm

Notes:  
 1) These indicative wirelines represent a 'maximum visibility scenario.'

Norwich to Tilbury  
**Figure: A13.4.2G (xvi)**  
 Viewpoint VP169: G16

© Crown copyright and database rights 2023. Norwich to Tilbury Ordnance Survey data. Licence number: AC0000808172



**Wireline**

View flat at a comfortable arm's length

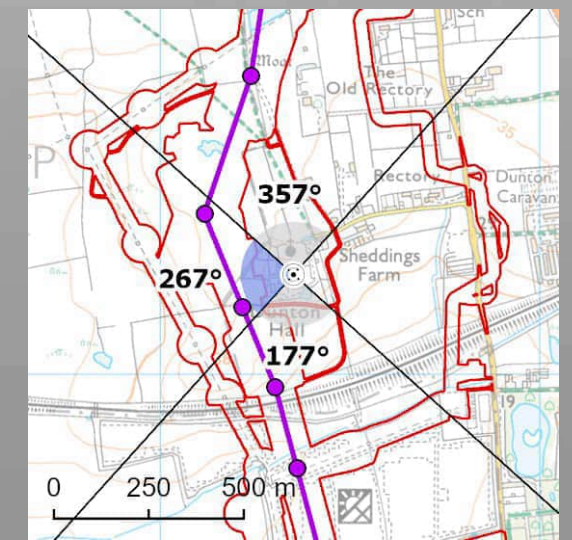



OS reference:	565351E 188264N	Horizontal field of view:	90° (cylindrical projection)
AOD:	36.2 m	Principal distance:	522 mm
Direction of view:	177°	Paper size:	841 x 297 mm (half A1)
Nearest pylon:	160m	Correct printed image size:	820 x 260 mm

Notes:  
 1) These indicative wirelines represent a 'maximum visibility scenario.'

Norwich to Tilbury  
**Figure: A13.4.2G (xvii)**  
**Viewpoint VP170: G17**

© Crown copyright and database rights 2023. Norwich to Tilbury Ordnance Survey data. Licence number: AC0000808122



**Wireline**

View flat at a comfortable arm's length

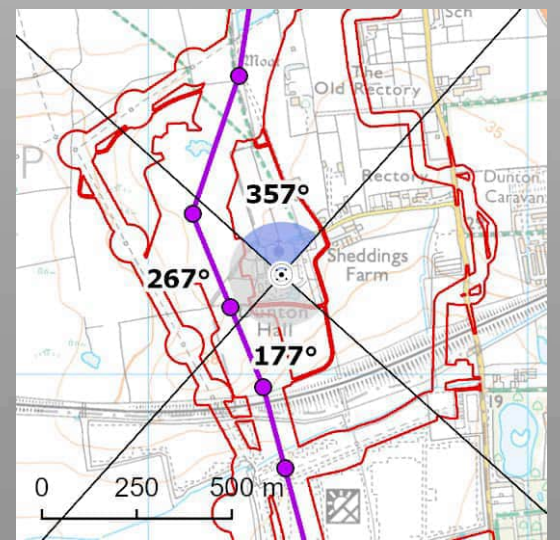



OS reference:	565351E 188264N	Horizontal field of view:	90° (cylindrical projection)
AOD:	36.2 m	Principal distance:	522 mm
Direction of view:	267°	Paper size:	841 x 297 mm (half A1)
Nearest pylon:	160m	Correct printed image size:	820 x 260 mm

Notes:  
 1) These indicative wirelines represent a 'maximum visibility scenario.'

Norwich to Tilbury  
**Figure: A13.4.2G (xvii)**  
**Viewpoint VP170: G17**

© Crown copyright and database rights 2023. Norwich to Tilbury Ordnance Survey data. Licence number: AC0000808122



**Wireline**

View flat at a comfortable arm's length

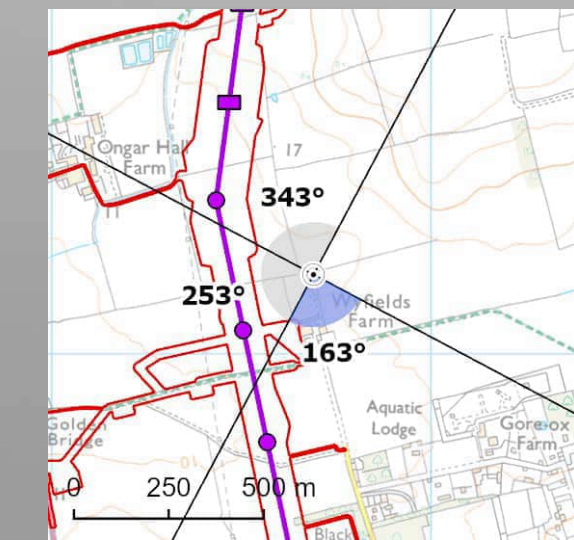



OS reference:	565351E 188264N	Horizontal field of view:	90° (cylindrical projection)
AOD:	36.2 m	Principal distance:	522 mm
Direction of view:	357°	Paper size:	841 x 297 mm (half A1)
Nearest pylon:	160m	Correct printed image size:	820 x 260 mm

Notes:  
 1) These indicative wirelines represent a 'maximum visibility scenario.'

Norwich to Tilbury  
**Figure: A13.4.2G (xvii)**  
 Viewpoint VP170: G17

© Crown copyright and database rights 2023. Norwich to Tilbury Ordnance Survey data. Licence number: AC0000808122



Wireline

View flat at a comfortable arm's length

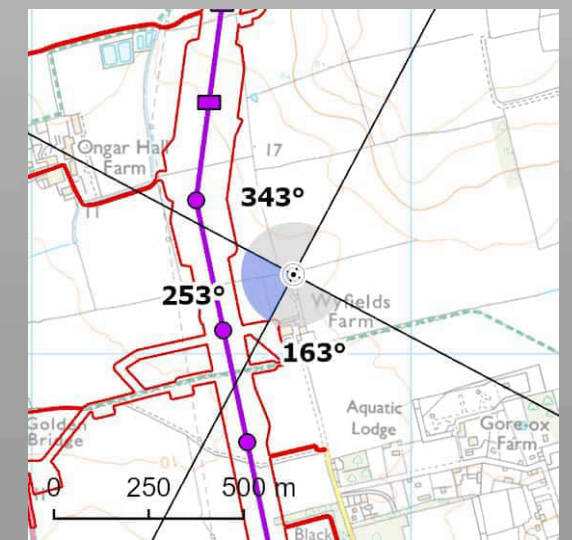



OS reference:	565690E 184210N	Horizontal field of view:	90° (cylindrical projection)
AOD:	16 m	Principal distance:	522 mm
Direction of view:	163°	Paper size:	841 x 297 mm (half A1)
Nearest pylon:	236m	Correct printed image size:	820 x 260 mm

Notes:  
 1) These indicative wirelines represent a 'maximum visibility scenario.'

Norwich to Tilbury  
**Figure: A13.4.2H (i)**  
 Viewpoint VP171: H1

© Crown copyright and database rights 2023. Norwich to Tilbury Ordnance Survey data. Licence number: AC0000808122



Wireline

View flat at a comfortable arm's length

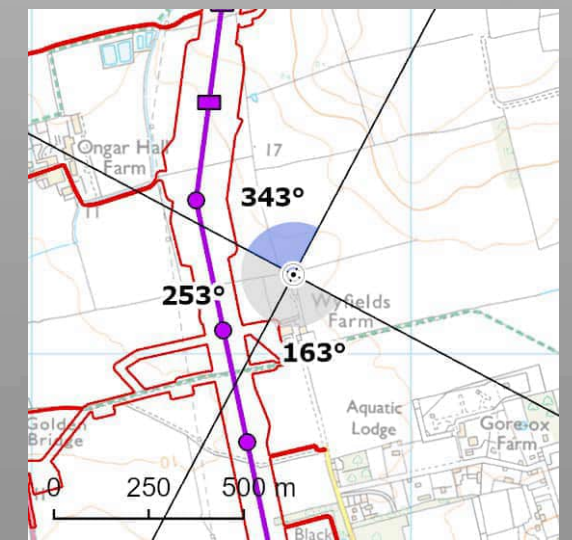



OS reference:	565690E 184210N	Horizontal field of view:	90° (cylindrical projection)
AOD:	16 m	Principal distance:	522 mm
Direction of view:	253°	Paper size:	841 x 297 mm (half A1)
Nearest pylon:	236m	Correct printed image size:	820 x 260 mm

Notes:  
 1) These indicative wirelines represent a 'maximum visibility scenario.'

Norwich to Tilbury  
**Figure: A13.4.2H (i)**  
 Viewpoint VP171: H1

© Crown copyright and database rights 2023. Norwich to Tilbury Ordnance Survey data. Licence number: AC0000808122



Wireline

View flat at a comfortable arm's length

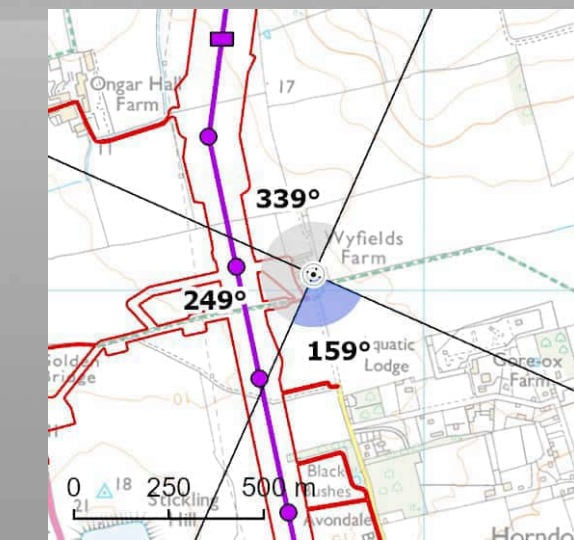



OS reference:	565690E 184210N	Horizontal field of view:	90° (cylindrical projection)
AOD:	16 m	Principal distance:	522 mm
Direction of view:	343°	Paper size:	841 x 297 mm (half A1)
Nearest pylon:	236m	Correct printed image size:	820 x 260 mm

Notes:  
 1) These indicative wirelines represent a 'maximum visibility scenario.'

Norwich to Tilbury  
**Figure: A13.4.2H (i)**  
 Viewpoint VP171: H1

© Crown copyright and database rights 2023. Norwich to Tilbury Ordnance Survey data. Licence number: AC0000808122



**Wireline**

View flat at a comfortable arm's length




OS reference:	565709E 184043N	Horizontal field of view:	90° (cylindrical projection)
AOD:	16.1 m	Principal distance:	522 mm
Direction of view:	159°	Paper size:	841 x 297 mm (half A1)
Nearest pylon:	205m	Correct printed image size:	820 x 260 mm

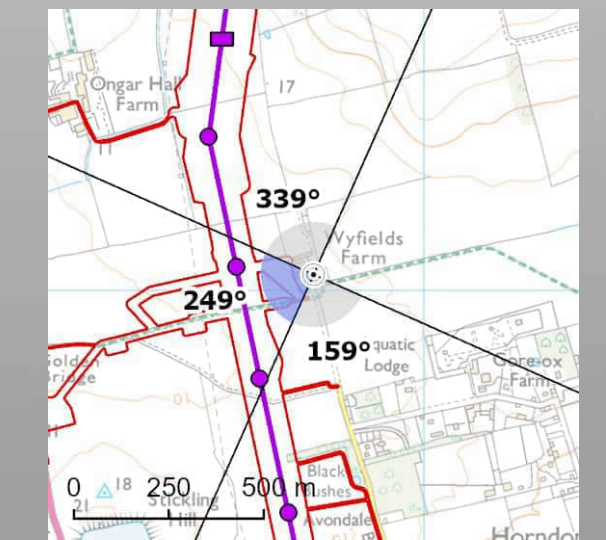
Notes:  
 1) These indicative wirelines represent a 'maximum visibility scenario.'

Norwich to Tilbury  
**Figure: A13.4.2H (ii)**  
**Viewpoint VP172: H2**

© Crown copyright and database rights 2023. Norwich to Tilbury Ordnance Survey data. Licence number: AC0000808172



Wireline



View flat at a comfortable arm's length

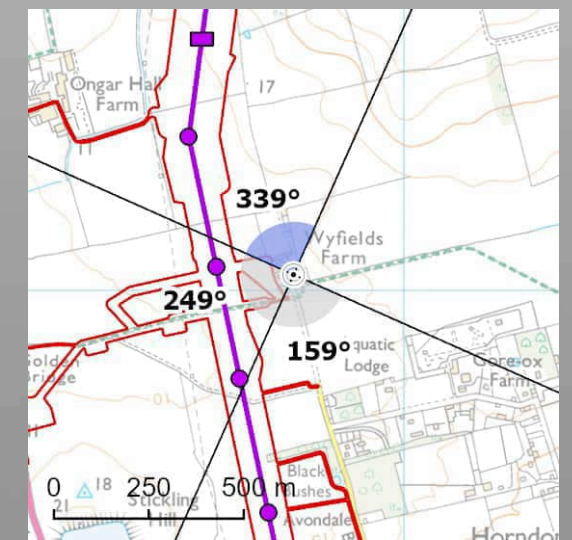



OS reference:	565709E 184043N	Horizontal field of view:	90° (cylindrical projection)
AOD:	16.1 m	Principal distance:	522 mm
Direction of view:	249°	Paper size:	841 x 297 mm (half A1)
Nearest pylon:	205m	Correct printed image size:	820 x 260 mm

Notes:  
 1) These indicative wirelines represent a 'maximum visibility scenario.'

Norwich to Tilbury  
**Figure: A13.4.2H (ii)**  
**Viewpoint VP172: H2**

© Crown copyright and database rights 2023. Norwich to Tilbury Ordnance Survey data. Licence number: AC0000808122



Wireline

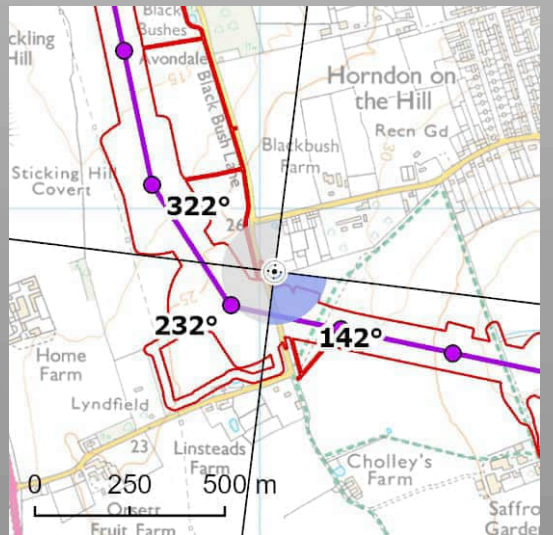

View flat at a comfortable arm's length



OS reference:	565709E 184043N	Horizontal field of view:	90° (cylindrical projection)
AOD:	16.1 m	Principal distance:	522 mm
Direction of view:	339°	Paper size:	841 x 297 mm (half A1)
Nearest pylon:	205m	Correct printed image size:	820 x 260 mm

Notes:  
 1) These indicative wirelines represent a 'maximum visibility scenario.'


Norwich to Tilbury  
**Figure: A13.4.2H (ii)**  
**Viewpoint VP172: H2**



View flat at a comfortable arm's length

**Wireline**

OS reference:	566039E 182835N	Horizontal field of view:	90° (cylindrical projection)
AOD:	29 m	Principal distance:	522 mm
Direction of view:	142°	Paper size:	841 x 297 mm (half A1)
Nearest pylon:	145m	Correct printed image size:	820 x 260 mm

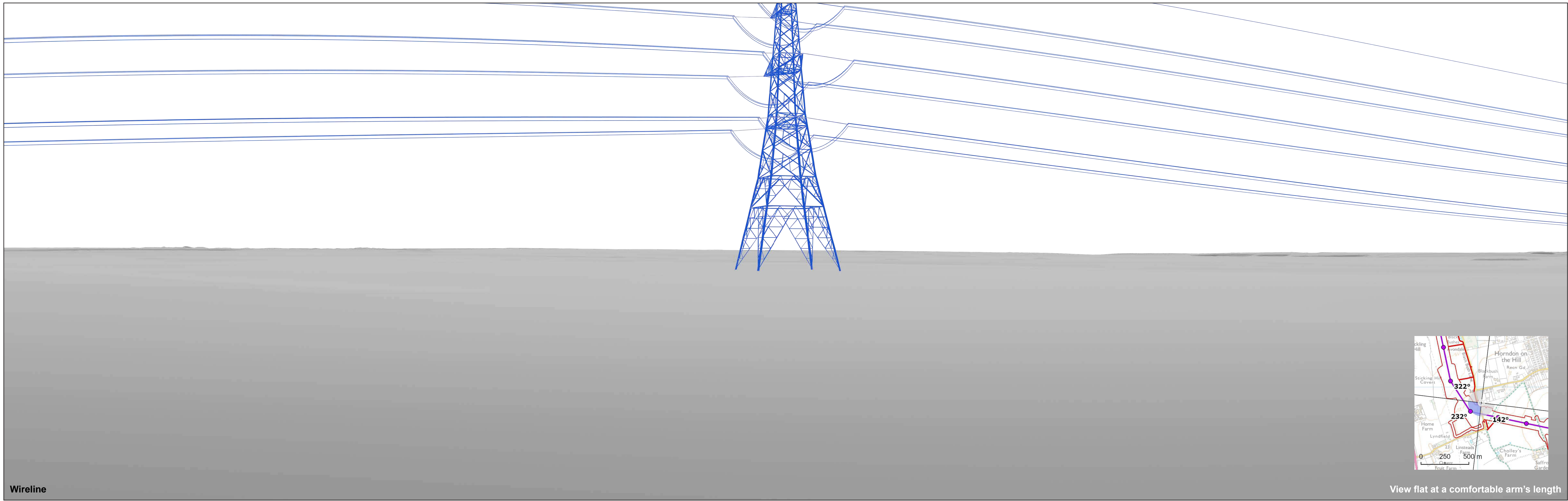
 Tilbury Substation

Notes:  
 1) These indicative wirelines represent a 'maximum visibility scenario.'  
 2) Cut and Fill not included in Visualisation.

Norwich to Tilbury  
**Figure: A13.4.2H (iii)**  
**Viewpoint VP173: H3**



© Crown copyright and database rights 2023. Norwich to Tilbury Ordnance Survey data. Licence number: AC0000808172



Wireline

View flat at a comfortable arm's length

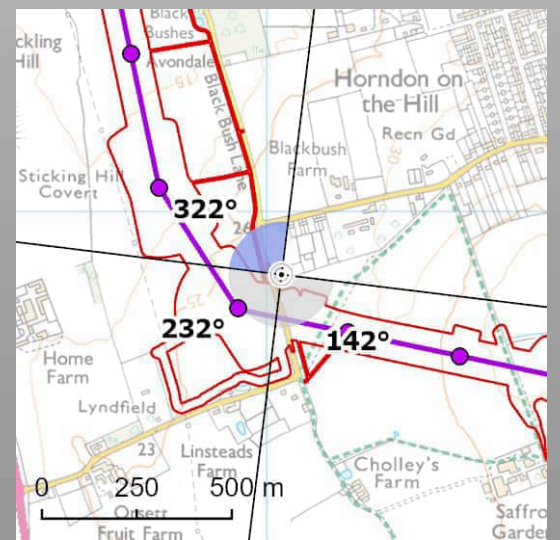



OS reference:	566039E 182835N	Horizontal field of view:	90° (cylindrical projection)
AOD:	29 m	Principal distance:	522 mm
Direction of view:	232°	Paper size:	841 x 297 mm (half A1)
Nearest pylon:	145m	Correct printed image size:	820 x 260 mm

Notes:  
 1) These indicative wirelines represent a 'maximum visibility scenario.'

Norwich to Tilbury  
**Figure: A13.4.2H (iii)**  
 Viewpoint VP173: H3

© Crown copyright and database rights 2023. Norwich to Tilbury Ordnance Survey data. Licence number: AC0000808122



Wireline

View flat at a comfortable arm's length

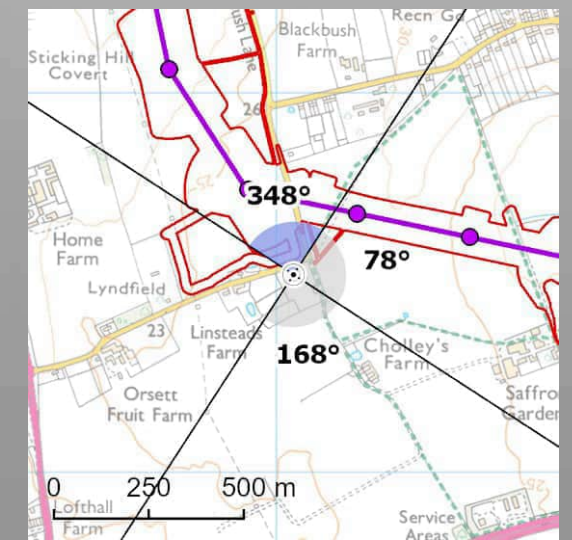



OS reference:	566039E 182835N	Horizontal field of view:	90° (cylindrical projection)
AOD:	29 m	Principal distance:	522 mm
Direction of view:	322°	Paper size:	841 x 297 mm (half A1)
Nearest pylon:	145m	Correct printed image size:	820 x 260 mm

Notes:  
 1) These indicative wirelines represent a 'maximum visibility scenario.'

Norwich to Tilbury  
**Figure: A13.4.2H (iii)**  
**Viewpoint VP173: H3**

© Crown copyright and database rights 2023. Norwich to Tilbury Ordnance Survey data. Licence number: AC0000808172



**Wireline**

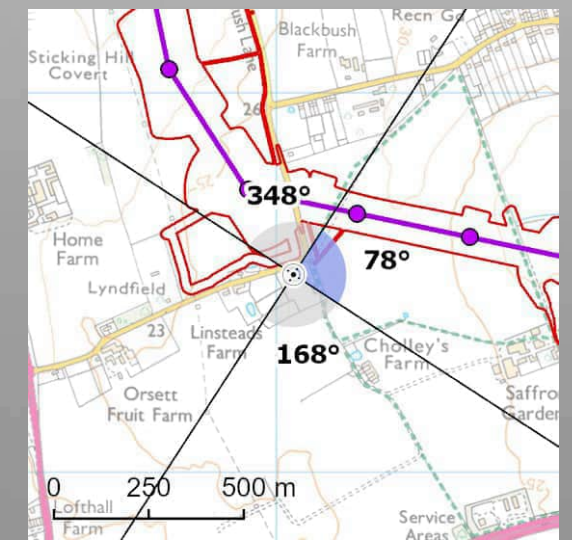

View flat at a comfortable arm's length



OS reference:	566045E 182522N	Horizontal field of view:	90° (cylindrical projection)
AOD:	28.3 m	Principal distance:	522 mm
Direction of view:	348°	Paper size:	841 x 297 mm (half A1)
Nearest pylon:	233m	Correct printed image size:	820 x 260 mm

Notes:  
 1) These indicative wirelines represent a 'maximum visibility scenario.'

Norwich to Tilbury  
**Figure: A13.4.2H (iv)**  
 Viewpoint VP174: H4



Wireline

View flat at a comfortable arm's length




OS reference:	566045E 182522N	Horizontal field of view:	90° (cylindrical projection)
AOD:	28.3 m	Principal distance:	522 mm
Direction of view:	78°	Paper size:	841 x 297 mm (half A1)
Nearest pylon:	233m	Correct printed image size:	820 x 260 mm

Notes:  
 1) These indicative wirelines represent a 'maximum visibility scenario.'

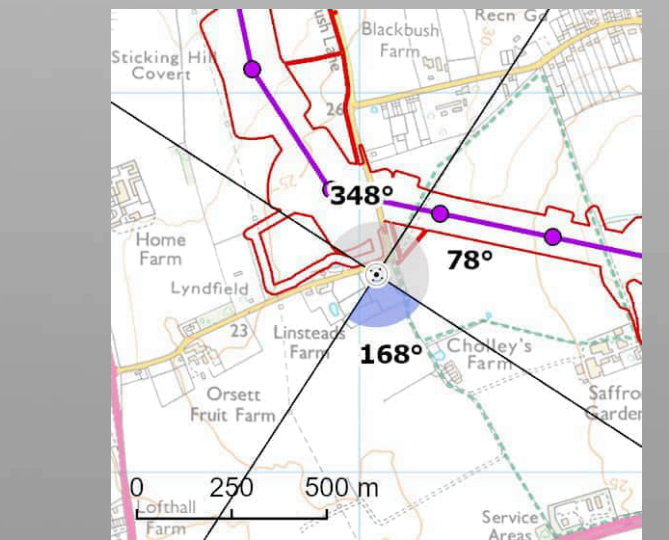
Norwich to Tilbury  
**Figure: A13.4.2H (iv)**  
**Viewpoint VP174: H4**

© Crown copyright and database rights 2023. Norwich to Tilbury. Ordnance Survey data. Licence number: AC0000808172

© Crown copyright and database rights 2023. Norwich to Tilbury Ordnance Survey data. Licence number: AC0000808172



Wireline



View flat at a comfortable arm's length



OS reference:	566045E 182522N	Horizontal field of view:	90° (cylindrical projection)
AOD:	28.3 m	Principal distance:	522 mm
Direction of view:	168°	Paper size:	841 x 297 mm (half A1)
Nearest pylon:	233m	Correct printed image size:	820 x 260 mm

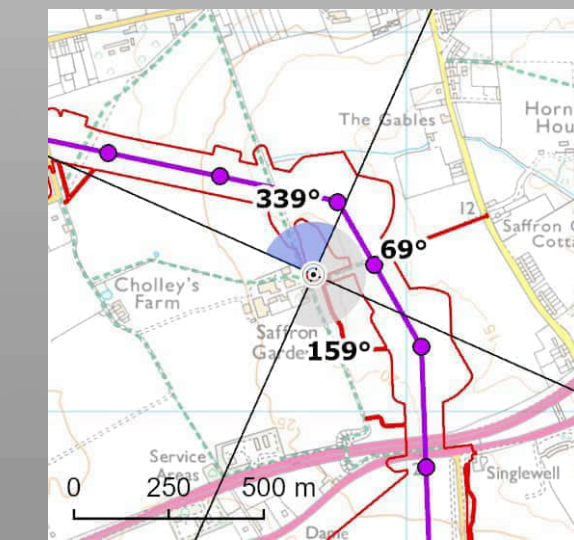

Tilbury Substation

Notes:

- 1) These indicative wirelines represent a 'maximum visibility scenario.'
- 2) Cut and Fill not included in Visualisation.

Norwich to Tilbury  
Figure: A13.4.2H (iv)  
Viewpoint VP174: H4

© Crown copyright and database rights 2023. Norwich to Tilbury Ordnance Survey data. Licence number: AC0000808172



**Wireline**

View flat at a comfortable arm's length

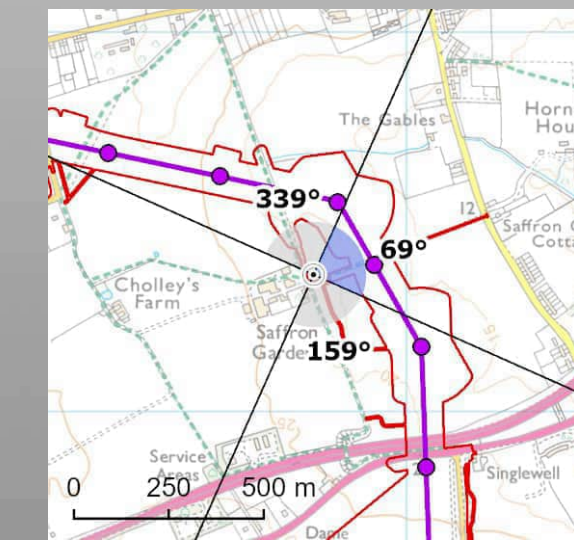



OS reference:	566755E 182362N	Horizontal field of view:	90° (cylindrical projection)
AOD:	23.7 m	Principal distance:	522 mm
Direction of view:	339°	Paper size:	841 x 297 mm (half A1)
Nearest pylon:	163m	Correct printed image size:	820 x 260 mm

Notes:  
 1) These indicative wirelines represent a 'maximum visibility scenario.'

Norwich to Tilbury  
**Figure: A13.4.2H (v)**  
**Viewpoint VP175: H5**

© Crown copyright and database rights 2023. Norwich to Tilbury Ordnance Survey data. Licence number: AC0000908172



Wireline

View flat at a comfortable arm's length

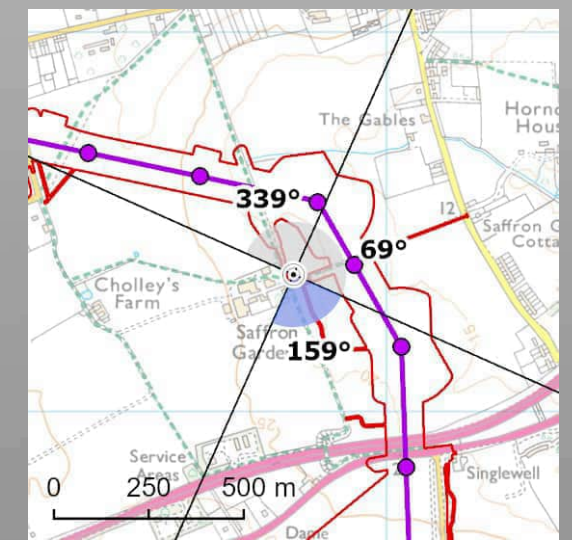



OS reference:	566755E 182362N	Horizontal field of view:	90° (cylindrical projection)
AOD:	23.7 m	Principal distance:	522 mm
Direction of view:	69°	Paper size:	841 x 297 mm (half A1)
Nearest pylon:	163m	Correct printed image size:	820 x 260 mm

Notes:  
 1) These indicative wirelines represent a 'maximum visibility scenario.'

Norwich to Tilbury  
**Figure: A13.4.2H (v)**  
**Viewpoint VP175: H5**

© Crown copyright and database rights 2023. Norwich to Tilbury Ordnance Survey data. Licence number: AC0000808172



Wireline

View flat at a comfortable arm's length

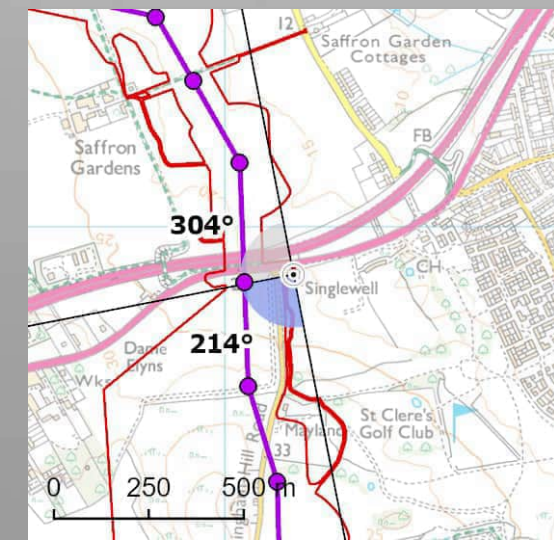



OS reference:	566755E 182362N	Horizontal field of view:	90° (cylindrical projection)
AOD:	23.7 m	Principal distance:	522 mm
Direction of view:	159°	Paper size:	841 x 297 mm (half A1)
Nearest pylon:	163m	Correct printed image size:	820 x 260 mm

Notes:  
 1) These indicative wirelines represent a 'maximum visibility scenario.'

Norwich to Tilbury  
**Figure: A13.4.2H (v)**  
**Viewpoint VP175: H5**

© Crown copyright and database rights 2023. Norwich to Tilbury Ordnance Survey data. Licence number: AC0000808122



**Wireline**

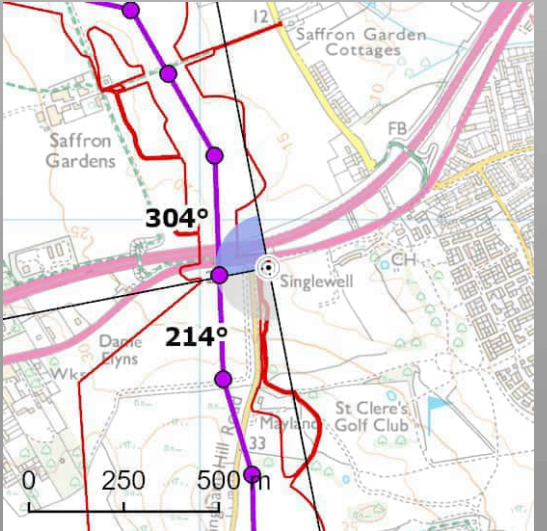

View flat at a comfortable arm's length



OS reference:	567181E 181875N	Horizontal field of view:	90° (cylindrical projection)
AOD:	21.7 m	Principal distance:	522 mm
Direction of view:	214°	Paper size:	841 x 297 mm (half A1)
Nearest pylon:	131m	Correct printed image size:	820 x 260 mm

Notes:  
 1) These indicative wirelines represent a 'maximum visibility scenario.'

Norwich to Tilbury  
**Figure: A13.4.2H (vi)**  
 Viewpoint VP176: H6



View flat at a comfortable arm's length

Wireline

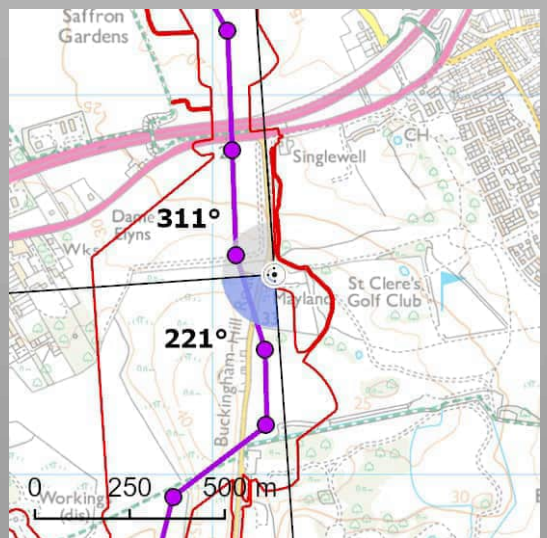

OS reference:	567181E 181875N	Horizontal field of view:	90° (cylindrical projection)
AOD:	21.7 m	Principal distance:	522 mm
Direction of view:	304°	Paper size:	841 x 297 mm (half A1)
Nearest pylon:	131m	Correct printed image size:	820 x 260 mm

Notes:  
 1) These indicative wirelines represent a 'maximum visibility scenario.'

Norwich to Tilbury  
**Figure: A13.4.2H (vi)**  
**Viewpoint VP176: H6**



© Crown copyright and database rights 2023. Norwich to Tilbury Ordnance Survey data. Licence number: AC0000808122



Wireline

View flat at a comfortable arm's length

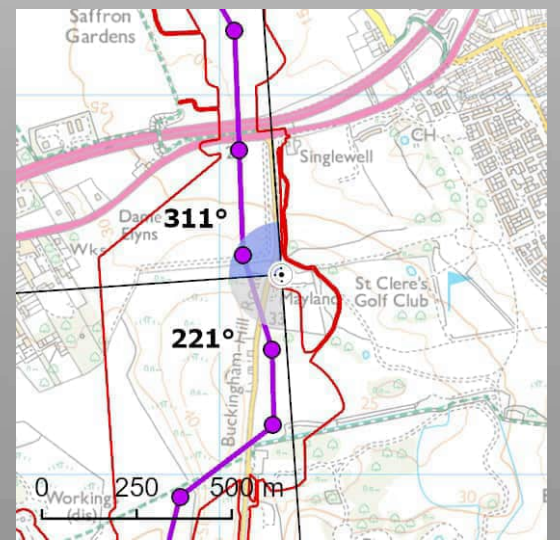



OS reference:	567163E 181528N	Horizontal field of view:	90° (cylindrical projection)
AOD:	34.4 m	Principal distance:	522 mm
Direction of view:	221°	Paper size:	841 x 297 mm (half A1)
Nearest pylon:	114m	Correct printed image size:	820 x 260 mm

Notes:  
 1) These indicative wirelines represent a 'maximum visibility scenario.'

Norwich to Tilbury  
**Figure: A13.4.2H (vii)**  
**Viewpoint VP177: H7**

© Crown copyright and database rights 2023. Norwich to Tilbury Ordnance Survey data. Licence number: AC0000908172



**Wireline**

View flat at a comfortable arm's length



OS reference:	567163E 181528N	Horizontal field of view:	90° (cylindrical projection)
AOD:	34.4 m	Principal distance:	522 mm
Direction of view:	311°	Paper size:	841 x 297 mm (half A1)
Nearest pylon:	114m	Correct printed image size:	820 x 260 mm

Notes:  
 1) These indicative wirelines represent a 'maximum visibility scenario.'

Norwich to Tilbury  
**Figure: A13.4.2H (vii)**  
**Viewpoint VP177: H7**